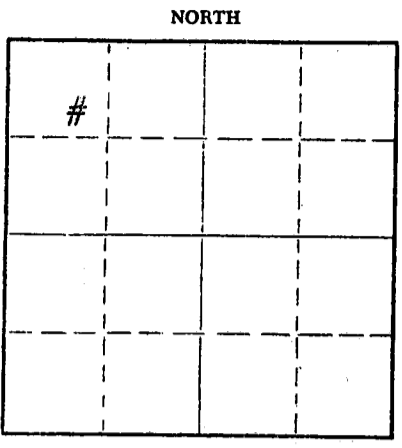


WELL PLUGGING RECORD

Give All Information Completely
Make Required Affidavit
Mail or Deliver Report to:
Conservation Division
State Corporation Commission
211 No. Broadway
Wichita, Kansas

~~#####~~ Graham County, Sec. 14 Twp. 10 Rge. 23 (E) W (W)
Location as "NE/CNW*SW*" or footage from lines. ~~###~~ SE/NW/NW

Lease Owner Murfin Drilling Co.
Lease Name Diebolt Well No. 2
Office Address 617 Union Center Wichita, Ks.
Character of Well (completed as Oil, Gas or Dry Hole) _____
Date well completed _____ 19____
Application for plugging filed _____ May 20, 19 65
Application for plugging approved _____ May, 25 19 65
Plugging commenced _____ June 2, 19 65
Plugging completed _____ June 8, 19 65
Reason for abandonment of well or producing formation _____



If a producing well is abandoned, date of last production _____ 19____
Was permission obtained from the Conservation Division or its agents before plugging was commenced? Yes

Name of Conservation Agent who supervised plugging of this well Bill Nichols
Producing formation _____ Depth to top _____ Bottom _____ Total Depth of Well _____ Feet
Show depth and thickness of all water, oil and gas formations.

OIL, GAS OR WATER RECORDS

CASING RECORD

FORMATION	CONTENT	FROM	TO	SIZE	PUT IN	PULLED OUT
				8 5/8	224'	None
				5 1/8	3885'	3233'

Describe in detail the manner in which the well was plugged, indicating where the mud fluid was placed and the method or methods used in introducing it into the hole. If cement or other plugs were used, state the character of same and depth placed, from _____ feet to _____ feet for each plug set.

Plugged back with sand from 3735' to 3690'. Mixed and dumped 5 sx. of cement from 3690' to 3650'. Pulled casing to 600'. Mixed and circulated 15 sx. of gel mud. Mixed and pumped in 20 sx. of cement from 540' to 480'. Pulled casing to 240'. Mixed and pumped in 20 sx. of cement from 240' to 180'. Pulled rest of the casing. Bailed off gel to 35'. Set 5' rock bridge from 35' to 30'. Mixed and dumped 10 sx. of cement from 30' to base of the cellar.

RECEIVED
STATE CORPORATION COMMISSION

JUN 23 1965

CONSERVATION DIVISION
Wichita, Kansas

(If additional description is necessary, use BACK of this sheet)

Name of Plugging Contractor Ace Pipe Pulling Co.
Address Box 304 Great Bend, Ks.

STATE OF Kansas, COUNTY OF Sedgwick, ss. C. Robert Buford (employee of owner) or (owner or operator) of the above-described well, being first duly sworn on oath, says: That I have knowledge of the facts, statements, and matters herein contained and the log of the above-described well as filed and that the same are true and correct. So help me God.


(Signature) MURFIN DRILLING COMPANY

By: C. Robert Buford
(Address) C. Robert Buford

SUBSCRIBED AND SWORN to before me this 22nd day of June, 19 65

Adela Mizener, Notary Public
My commission expires November 5, 1966

Adela Mizener
Notary Public.



15-065-03128-0000

WELL LOG

COMPANY **Murfin-Rains & Williamson**

SEC. 14 T. 10 R. 23W

FARM **Diebolt**

NO. **2**


LOC. **SE NW NW**

TOTAL DEPTH **3885**
COMM. **10/28/59**

COMP. **11/3/59**

COUNTRY **Graham**
KANSAS

SHOT OR TREATED
CONTRACTOR
ISSUED



2394 D. F.

2397 R. B.

CASING	
20	10
15	8
12	6
13	5

5/8" @ 224' w-160 sks
1/2" @ 3885' w 100 sks

ELEVATION

PRODUCTION

FIGURES INDICATE BOTTOM OF FORMATIONS

- 1210 Shale
- 1650 Shale w/Sand Stks.
- 1940 Red Bed-Shale
- 1980 Anhydrite
- 2290 Shale-Shells
- 3702 Shale-Lime
- 3740 K. C. Lime
- 3815 Lime
- 3880 K. C. Lime
- 3885 Lime

GEOLOGICAL TOPS:

- Anhydrite 1940
- Heebner 3660
- Toronto 3682
- Lansing K. C. 3697

DST #1
3691-3702, open 1 hr. recovered 960' gaseyoil.
IF. 170#, FF 450#, BHP 1040#/20 min.

DST #2
3762-86, open 1 hr. recovered 320' muddy salt
water. IF 100#, FF 280#, BHP 1000 #/20 min.

DST #3
3820-85, open 1 hr., recovered 320' muddy salt
water. IF 0#, FF 0#, BHP 0#/20 min.

RECEIVED
STATE CORPORATION COMMISSION

JUL 16 1965

CONSERVATION DIVISION
Wichita, Kansas

State of Kansas
County of Sedgwick ss:

I, Fred Murfin of the Murfin Drilling Company

upon oath state that the above and foregoing is a true and correct copy of the log of the Diebolt #2 well.

Subscribed and sworn to before me this 11 day of November 1959

My Commission Expires: 10/12/63

Jane Gamer
NOTARY PUBLIC