

STATE OF KANSAS
STATE CORPORATION COMMISSION
200 Colorado Derby Building
Wichita, Kansas 67202

WELL PLUGGING RECORD
K.A.R.-82-3-117

API NUMBER 15-195-21,514-00-00
LEASE NAME J. R.
WELL NUMBER 2
SPOT LOCATION 100' E NW SE NW
SEC. 5 TWP. 12S RGE. 22W (E) or (W)
COUNTY Trego
Date Well Completed 5-17-84
Plugging Commenced 5-17-84
Plugging Completed 5-17-84

TYPE OR PRINT
NOTICE: Fill out completely
and return to Cons. Div.
office within 30 days.

LEASE OPERATOR A. Scott Ritchie
ADDRESS 125 N. Market, Suite 950, Wichita, KS 67202
PHONE # (316) 267-4375 OPERATORS LICENSE NO. 5198

Character of Well D&A
(Oil, Gas, D&A, SWD, Input, Water Supply Well)

Did you notify the KCC/KDHE Joint District Office prior to plugging this well? Yes

Which KCC/KDHE Joint Office did you notify? Dale Balthazor, Hays, Ks.

Is ACO-1 filed? _____ If not, is well log attached? _____

Producing formation _____ Depth to top _____ bottom T.D. 4036'

Show depth and thickness of all water, oil and gas formations.

OIL, GAS OR WATER RECORDS				CASING RECORD		
Formation	Content	From	To	Size	Put in	Pulled out
Surface				8-5/8"	219'	none

Describe in detail the manner in which the well was plugged, indicating where the mud fluid was placed and the method or methods used in introducing it into the hole. If cement or other plugs were used state, the character of same and depth placed, from feet to feet each set.


- 1st plug set @ 1850' w/ 25 sx.
- 2nd plug set @ 1000' w/ 100 sx.
- 3rd plug set @ 250' w/ 40 sx.
- 4th plug set @ 40' w/ 10 sx.
- 10 sx in the rat hole

(If additional description is necessary, use BACK of this form.)

Name of Plugging Contractor Murfin Drilling Company License No. 6033
Address 250 N. Water, Suite 300, Wichita, KS 67202

STATE OF Kansas COUNTY OF Sedgwick, ss.

Robert A. Ramseyer, Jr. (employee of operator) or
(operator) of above-described well, being first duly sworn on oath, says: That
I have knowledge of the contents, statements, and matters herein contained and
the log of the above well as filed with the same are true and
correct, so help me God.



RECEIVED
AUG 8 1984
08-08-1984
Robert A. Ramseyer, Jr. (Signature)
250 N. Water, St. 300, Wichita, KS 67202 (Address)

before me this 22 day of May, 1984

Eleanor Hall
Notary Public

My Commission expires: 4-25-87


15-195-21574-00-00

WELL LOG

A. SCOTT RITCHIE
COMPANY 125 N. Market, Suite 950
 Wichita, KS 67202
FARM J. R. **NO.** 2
RIG. NO. 16
TOTAL DEPTH 4036'
COMM. 5-10-84 **COMP.** 5-17-84
CONTRACTOR MURFIN DRILLING COMPANY
 250 N. Water, Suite 300
 Wichita, KS 67202

SEC. 5 **T.** 12S **R.** 22W
LOC. 100' E NW SE NW

COUNTY Trego
 KANSAS



CASINO
 20
 15
 12
 13

10
 8 - 5/8" csg set @ 219' w/180 sx Common Quickset

PRODUCTION

FIGURES INDICATE BOTTOM OF FORMATIONS

Shale	220'
Sand & Shale	1844'
Anhydrite	1879'
Sand & Shale	2310'
Shale	2670'
Shale & Lime	2980'
Shale	3260'
Shale & Lime (RTD)	4036'


RECEIVED
 STATE CORPORATION COMMISSION

AUG 8 1984
 08-08-1984
 CONSERVATION DIVISION
 Wichita, Kansas

State of Kansas
 County of Ssedgwick ss:

I, Robert A. Ramseyer, Jr. of the Murfin Drilling Company

upon oath that the above and foregoing is a true and correct copy of the log of the J. R. #2 well.



Robert A. Ramseyer Jr.
 Robert A. Ramseyer, Jr.

Subscribed and sworn to before me this 22nd day of May 19 84
 My Commission Expires: 4-25-87

Eleanor Hall
 Eleanor Hall NOTARY PUBLIC