

15-195-00226-00-00

WELL PLUGGING RECORD

Give All Information Completely
Make Required Affidavit
Mail or Deliver Report to:
Conservation Division
State Corporation Commission
211 No. Broadway
Wichita, Kansas

Trego

County. Sec. 7 Twp. 12S Rge. 22 (X) W (W)

Location as "NE/CNW%SW%" or footage from lines. SW NW SE

Lease Owner Davis Bros.-Transit Corporation

Lease Name Babb "A"

Well No. 1

Office Address 1516 Liberty Bank Building, Oklahoma City, Oklahoma

Character of Well (completed as Oil, Gas or Dry Hole) D and A

Date well completed August 21, 1958

Application for plugging filed August 21, 1958

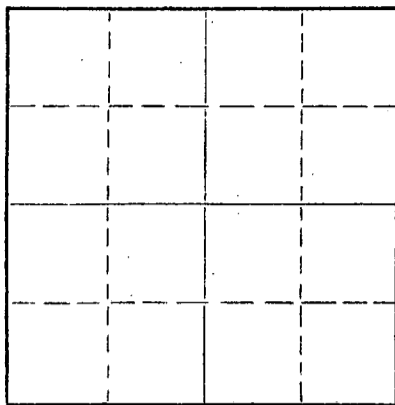
Application for plugging approved August 21, 1958

Plugging commenced August 21, 1958

Plugging completed August 21, 1958

Reason for abandonment of well or producing formation No production

NORTH



Locate well correctly on above Section Plat

If a producing well is abandoned, date of last production _____ 19____

Was permission obtained from the Conservation Division or its agents before plugging was commenced? Yes

Name of Conservation Agent who supervised plugging of this well Gilbert P. Leiker 805 Main Street, Victoria, Kans.

Producing formation _____ Depth to top _____ Bottom _____ Total Depth of Well _____ Feet

Show depth and thickness of all water, oil and gas formations.

OIL, GAS OR WATER RECORDS

CASING RECORD

FORMATION	CONTENT	FROM	TO	SIZE	PUT IN	PULLED OUT
				8 5/8"	194'	None

Describe in detail the manner in which the well was plugged, indicating where the mud fluid was placed and the method or methods used in introducing it into the hole. If cement or other plugs were used, state the character of same and depth placed, from _____ feet to _____ feet for each plug set.

Filled hole with heavy drilling mud to 600'; set plug with 20 sacks cement.

Filled hole with heavy drilling mud to 180'; set plug with 15 sacks cement.

Filled hole with heavy drilling mud to 40'; set plug with 10 sacks cement to bottom of cellar

(If additional description is necessary, use BACK of this sheet)

Name of Plugging Contractor Transit Corporation
Address 1516 Liberty Bank Building, Oklahoma City, Oklahoma


STATE OF Oklahoma, COUNTY OF Oklahoma, ss.
Paul E. Gathers (employee of owner) or (owner or operator) of the above-described well, being first duly sworn on oath, says: That I have knowledge of the facts, statements, and matters herein contained and the log of the above-described well as filed and that the same are true and correct. So help me God.

(Signature) Paul E. Gathers

(Address)

SUBSCRIBED AND SWORN to before me this 5th day of September

My commission expires May 17, 1962



PLUGGING
FILE SEC 7 12 R 220
BOOK PAGE 127 LINE 16

15-195-00226-00-00

DRILLER'S WELL LOG

Davis Bros.-Transit Corporation - Babb "A" #1 located in
SW NW SE Sec. 7-12S-22W,
Trego County, Kansas

Commenced: August 10, 1958
Completed: August 21, 1958
Elevation: 2375 KB

Casing 8 5/8" @ 194'
Cemented w/150 sacks

<u>Formation</u>	<u>From</u>	<u>To</u>
Clay and shells	0	40
Sand	40	130
Shale	130	194
Shale and shells	194	1090
Sand	1090	1125
Shale and shells	1125	1777
Anhydrite	1777	1819
Shale	1819	2375
Lime and shale	2375	2930
Shale and lime	2930	3100
Lime	3100	3175
Shale and lime streaks	3175	3405
Shale and lime	3405	3500
Lime	3500	3570
Lime and shale	3570	3622
Lime	3622	3925 TD

Summary of Formation

Anhydrite	1793'
Topeka	3396'
Heebner	3615'
Toronto	3638'
Lansing-K.C.	3651'
Base K. C.	3889'

I hereby certify the foregoing to be a true and accurate Driller's Log of the formation encountered in the above well.


Subscribed and sworn to before me
this 5th. day of September, 1958.

My Commission expires May 17, 1962.

TRANSIT CORPORATION

By Paul E. Gaskers

Melvin Eason
Notary Public



PLUGGING	
FILE SEC. 7 T. 12 R. 22W	
BOOK PAGE 127 LINE 16	

RECEIVED
STATE CORPORATION COMMISSION
SEP 15 1958
09-15-1958
CONSERVATION DIVISION
Wichita, Kansas