

STATE OF KANSAS  
STATE CORPORATION COMMISSION

15-195-20452-00-00

WELL PLUGGING RECORD

Give All Information Completely  
Make Required Affidavit  
Mail or Deliver Report to  
Conservation Division  
State Corporation Comm.  
245 North Water  
Wichita, KS 67202

Trego County, Sec. 8 Twp. 12S Rge. 22 XR/W  
Location as "NE/CNW<sup>1</sup>/SW<sup>1</sup>" or footage from lines  
SW SE SW

Lease Owner A. Scott Ritchie  
Lease Name BABB "B" Well No. 1

Office Address Suite 950, 125 N. Market, Wichita, KS 67202  
Character of Well (Completed as Oil, Gas or Dry Hole) Dry Hole

Date Well completed Feb. 20 1978  
Application for plugging filed Feb. 20 1978  
Application for plugging approved Feb. 20 1978  
Plugging commenced Feb. 20 1978  
Plugging completed Feb. 20 1978

Reason for abandonment of well or producing formation Rotary D & A

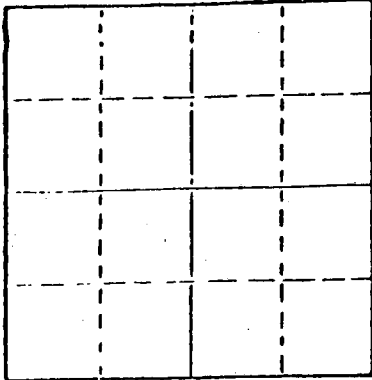
If a producing well is abandoned, date of last production 19

Was permission obtained from the Conservation Division or its agents before plugging was commenced? yes

Name of Conservation Agent who supervised plugging of this well Leo Massy, Hays, KS

Producing formation \_\_\_\_\_ Depth to top \_\_\_\_\_ Bottom \_\_\_\_\_ Total Depth of Well 3920

Show depth and thickness of all water, oil and gas formations.



Locate well correctly on above Section Plat

OIL, GAS OR WATER RECORDS

CASING RECORD

FORMATION	CONTENT	FROM	TO	SIZE	PUT IN	PULLED OUT
				8-5/8"	203'	-----

Describe in detail the manner in which the well was plugged, indicating where the mud fluid was placed and the method or methods used in introducing it into the hold. If cement or other plugs were used, state the character of same and depth placed, from \_\_\_\_\_ feet to \_\_\_\_\_ feet for each plug set.

- 1st plug @ 800' w/70 sx. 50-50 posmix, 6% gel
- 2nd plug @ 185' w/20 sx., 50-50 posmix, 6% gel
- 3rd plug @ 40' w/10 sx., 50-50-posmix, 6% gel.

RECEIVED  
STATE CORPORATION COMMISSION  
MAR 16 1978  
03-16-1978  
CONSERVATION DIVISION  
Wichita, Kansas

(If additional description is necessary, use BACK of this sheet)

Name of Plugging Contractor Murfin Drilling Company

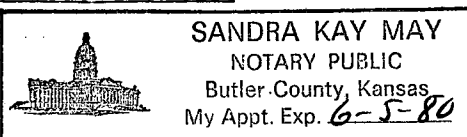
STATE OF KANSAS COUNTY OF SEDGWICK, ss.  
Wm. S. Shropshire (employee of owner) or (owner or operator)  
of the above-described well, being first duly sworn on oath, says: That I have knowledge of the facts, statements, and matters herein contained and the log of the above-described well as filed and that the same are true and correct. So help me God.

(Signature) Wm. S. Shropshire  
Wm. S. Shropshire, Murfin Drilling Company  
617 Union Center, (Address) Wichita, KS 67202

SUBSCRIBED AND SWORN TO before me this 15th day of March, 19 78.

Sandra Kay May  
Sandra Kay May, Notary Public.

My commission expires \_\_\_\_\_



# WELL LOG

## 15-195-20452-00-00

COMPANY A. Scott Ritchie

SEC. 8 T. 12S R. 22W  
LOC. SW SE SW

FARM BABB "B"

NO. 1

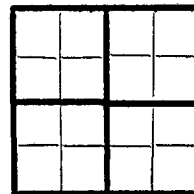
RIG. NO. 15

TOTAL DEPTH 3920'

COUNTY Trego  
KANSAS

COMM. 2-12-78

COMP. 2-21-78



CONTRACTOR Murfin Drilling Company

### CASING

20	10
15	8-5/8" @ 203' w/170 sx.
12	6
13	5

ELEVATION

PRODUCTION

FIGURES INDICATE BOTTOM OF FORMATIONS

40'	Surface soil
150'	Clay & Sand
1308'	Shale
1526'	Sand
1802'	Shale (Red Beds)
1851'	Anhydrite
2750'	Shale
3035'	Shale & Lime
3150'	Shale
3610'	Shale & Lime
3920'	Lime

RECEIVED  
STATE CORPORATION COMMISSION

MAR 16 1978  
03-16-1978  
CONSERVATION DIVISION  
Wichita, Kansas

State of KANSAS  
County of SEDGWICK } ss:

I, Wm. S. Shropshire of the Murfin Drilling Company

upon oath state that the above and foregoing is a true and correct copy of the log of the BABB "B" #1 well.

Wm. S. Shropshire

Subscribed and sworn to before me this 15th day of March 19 78

My Commission Expires:

SANDRA KAY MAY  
NOTARY PUBLIC  
Butler County, Kansas  
My Appt. Exp. 6-5-80

NOTARY PUBLIC  
Sandra Kay May