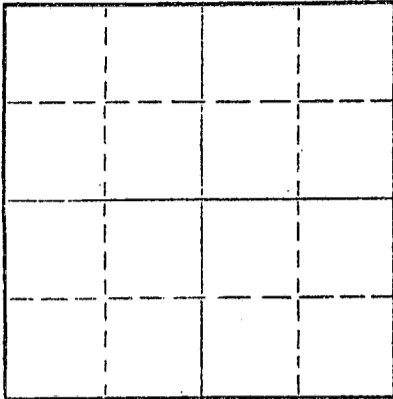


Give All Information Completely
Make Required Affidavit
Mail or Deliver Report to:
Conservation Division
State Corporation Commission
P. O. Box 17027
Wichita, Kansas 67217
NORTH

WELL PLUGGING RECORD



Locate well correctly on above Section Plat

Trego County, Sec. 7 Twp. 12S Rge. (E) 22 (W)
Location as "NE/CNW%SW%" or footage from lines 440' FSL - 1320' FWL
Lease Owner Murfin Drilling Company
Lease Name Newcomer Well No. 1
Office Address 617 Union Center, Wichita, Kansas 67202
Character of Well (completed as Oil, Gas or Dry Hole) Dry Hole
Date well completed 7-15 1973
Application for plugging filed 7-15 1973
Application for plugging approved 7-15 1973
Plugging commenced 7-15 1973
Plugging completed 7-15 1973
Reason for abandonment of well or producing formation Dry Hole

If a producing well is abandoned, date of last production 19
Was permission obtained from the Conservation Division or its agents before plugging was commenced? Yes

Name of Conservation Agent who supervised plugging of this well Bill Nichols
Producing formation _____ Depth to top _____ Bottom _____ Total Depth of Well 3680 Feet
Show depth and thickness of all water, oil and gas formations.

OIL, GAS OR WATER RECORDS

CASING RECORD

FORMATION	CONTENT	FROM	TO	SIZE	PUT IN	PULLED OUT
				8 5/8"	212'	None

Describe in detail the manner in which the well was plugged, indicating where the mud fluid was placed and the method or methods used in introducing it into the hole. If cement or other plugs were used, state the character of same and depth placed, from _____ feet to _____ feet for each plug set.

1st plug @ 925' w/110 sx
2nd plug @ 215' w/30 sx
3rd plug @ 40' w/10 sx


RECEIVED
STATE CORPORATION COMMISSION
JUL 30 1973
07-30-1973
CONSERVATION DIVISION
Wichita, Kansas

(If additional description is necessary, use BACK of this sheet)
Name of Plugging Contractor Sun Oil Well Cementing Co., Inc.
Address Box 169, Great Bend, Kansas

STATE OF Kansas, COUNTY OF Sedgwick, ss.
James R. Daniels (employee of owner) or (owner or operator) of the above-described well, being first duly sworn on oath, says: 'That I have knowledge of the facts, statements, and matters herein contained and the log of the above-described well as filed and that the same are true and correct. So help me God.'

(Signature) James R. Daniels
617 Union Center, Wichita, Kansas (Address)

Subscribed and sworn to before me this 27th day of July, 1973



BARBARA COLE, Notary Public

My commission expires My Commission Expires Sept. 5, 1976

Barbara Cole
Notary Public.

WELL LOG

15-195-20245-00-00

COMPANY MURFIN DRILLING COMPANY

SEC. 7 T. 12S R. 22W
LOC. 440' FSL - 1320' FWL

FARM NEWCOMER NO. 1


RIG. NO. 15

TOTAL DEPTH 3680'

COMM. 7-11-73

COMP. 7-15-73

COUNTY Trego KANSAS



CONTRACTOR Murfin Drilling Company

CASING

20 10
15 8 5/8" @ 212' w/100 sx
12 6
13 5

ELEVATION 2404 GL

PRODUCTION D&A

FIGURES INDICATE BOTTOM OF FORMATIONS


180 Surface dirt & sand
212 Shale
825 Shale
1005 Sand
1640 Shale - sand
1836 Shale
1871 Anhydrite
2485 Shale
2770 Shale - lime
3630 Lime & shale
3680 Lime
3680 TD

RECEIVED
STATE CORPORATION COMMISSION
JUL 30 1973
07-30-1973
CONSERVATION DIVISION
Wichita, Kansas

State of Kansas
County of Sedgwick } ss:

I, James R. Daniels of the Murfin Drilling Company Company

upon oath state that the above and foregoing is a true and correct copy of the log of the Newcomer #1 well.



James R. Daniels

Subscribed and sworn to before me this 27th day of July 1973

Barbara Cole

BARBARA COLE, Notary Public
My Commission Expires: Sept. 5, 1976

NOTARY PUBLIC