

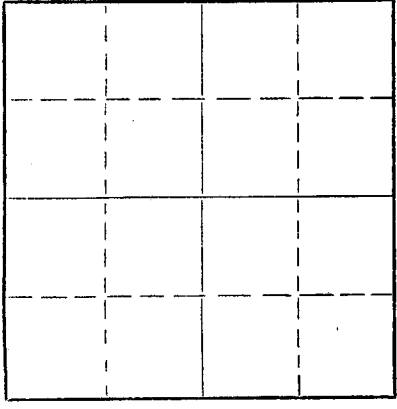
STATE OF KANSAS
STATE CORPORATION COMMISSION

WELL PLUGGING RECORD

Give All Information Completely
Make Required Affidavit
Mail or Deliver Report to:
Conservation Division
State Corporation Commission
800 Bitting Building
Wichita, Kansas

Graham County, Sec. 25 Twp. 10S Rge. 21W (W)

Location as "NE/CNW/SW" or footage from lines NE NW SW
Lease Owner Petroleum, Inc.
Lease Name White Well No. 3
Office Address 305 East Third, Wichita, Kansas
Character of Well (completed as Oil, Gas or Dry Hole) Dry Hole
Date well completed October 13, 1952
Application for plugging filed October 13, 1952
Application for plugging approved October 13, 1952
Plugging commenced October 13, 1952
Plugging completed October 13, 1952
Reason for abandonment of well or producing formation Dry Hole



If a producing well is abandoned, date of last production 19
Was permission obtained from the Conservation Division or its agents before plugging was commenced? Yes

Name of Conservation Agent who supervised plugging of this well Mr. Eldon Petty
Producing formation _____ Depth to top _____ Bottom _____ Total Depth of Well 3770 Feet
Show depth and thickness of all water, oil and gas formations.

OIL, GAS OR WATER RECORDS

CASING RECORD

FORMATION	CONTENT	FROM	TO	SIZE	PUT IN	PULLED OUT
				8 5/8"	210'	None

Describe in detail the manner in which the well was plugged, indicating where the mud fluid was placed and the method or methods used in introducing it into the hole. If cement or other plugs were used, state the character of same and depth placed, from _____ feet to _____ feet for each plug set.

Mudded up to 200' and set wooden plug at 200'.
Cemented and displaced 15 sacks cement through
drill pipe onto plug at 200'. Mudded up to
40' and set second wooden plug at 40'. Filled
hole to bottom of well cellar with 10 sacks
cement.

(If additional description is necessary, use BACK of this sheet)

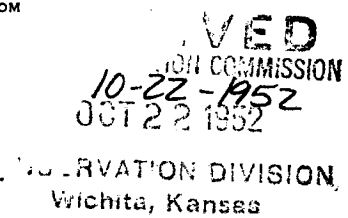

Name of Plugging Contractor Garvey Drilling Company
Address R. R. #2, Great Bend, Kansas

STATE OF KANSAS, COUNTY OF SEDGWICK, ss.
W. W. Fisher (employee of owner) of the above-described well, being first duly sworn on oath, says: That I have knowledge of the facts, statements, and matters herein contained and the log of the above-described well as filed and that the same are true and correct. So help me God.

(Signature) W. W. Fisher
305 East Third, Wichita, Kansas
(Address)

SUBSCRIBED AND SWORN to before me this 20th day of October, 1952
October 13, 1954
My commission expires

Charlotte Parsons
Notary Public.



WILLIAMS LTD WHITE

Petroleum, Inc., Operator

Section 25, Twp. 10-, Rge. 21-

Garvey Drilling Company, Contractor

Location: NE No. 50

Drilling Commenced: October 3, 1952

County: Graham County, Kansas

Drilling Completed: October 14, 1952

R.T.D.: 3770'

Casing Record: 8 5/8" 210' w/130 sex

Production: D & N

Figures below indicate bottom of formations:

220	Shale
1260	Shale & Shells
1330	Sand & Shale
1609	Shale & Shells
1635	Anhydrite
2090	Shale & Shells
2160	Shale, shells & salt
2790	Lime & Shale
2810	Shale & Shells
3282	Lime & Shale
3415	Lime
3464	Lime & Shale
3770	Lime

Tops:

Heebner:	3397 (-1246)
Lansing:	3440' (-1289)

3770' R.T.D.

I hereby certify that this is a true and correct log of the above mentioned well.

PETROLEUM, INC.

By W.W. Fisher

STATE OF KANSAS)
) ss:
COUNTY OF MEDWICK)

Subscribed to and sworn to before me, a Notary Public in said county and state, this 17th day of October, 1952.

Charlotte Herdman
Notary Public



My commission expires: October 13, 1954.

10-22-1952

PLUGGING
 REC SEC 26 T 10 R 21
 EXCEL PAGE 53 LINE 30