


STATE OF KANSAS
STATE CORPORATION COMMISSION

Give All Information Completely
Make Required Affidavit
Mail or Deliver Report to:
Conservation Division
State Corporation Commission
212 North Market, Insurance Bldg.
Wichita, Kansas

WELL PLUGGING RECORD

NORTH



Locate well correctly on above Section Plat

Graham County. Sec. 25 Twp. 10S Rge. (E) 21 (W)
Location as "NE/CNW/SW" or footage from lines NE/4 SW/4 SE/4
Lease Owner Renfro Drilling Co.
Lease Name White Well No. 1
Office Address 316 Insurance Bldg., Wichita, Kansas
Character of Well (completed as Oil, Gas or Dry Hole) Dry hole
Date well completed March 26 19 59
Application for plugging filed March 26 19 59
Application for plugging approved March 26 19 59
Plugging commenced March 26 19 59
Plugging completed March 26 19 59
Reason for abandonment of well or producing formation Dry hole

If a producing well is abandoned, date of last production 19
Was permission obtained from the Conservation Division or its agents before plugging was commenced? Yes

Name of Conservation Agent who supervised plugging of this well Mr. Saburcius, Hill City, Kansas
Producing formation Depth to top Bottom Total Depth of Well 3748 Feet
Show depth and thickness of all water, oil and gas formations.


OIL, GAS OR WATER RECORDS

CASING RECORD

FORMATION	CONTENT	FROM	TO	SIZE	PUT IN	PULLED OUT
				8-5/8"	220'	None

Describe in detail the manner in which the well was plugged, indicating where the mud fluid was placed and the method or methods used in introducing it into the hole. If cement or other plugs were used, state the character of same and depth placed, from feet to feet for each plug set.

Filled with heavy mud from 3748' up to 600'.
Set Plug #1 at 600'. Mixed 20 sacks cement.
Filled with mud from 540' up to 220'. Set
Plug #2 at 220'. Mixed 20 sacks cement.
Filled with mud from 180' up to 40'. Set
Plug #3 at 40'. Mixed 10 sacks cement.



(If additional description is necessary, use BACK of this sheet)

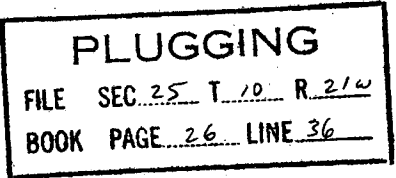

Name of Plugging Contractor Renfro Drilling Co.
Address 316 Insurance Bldg., Wichita, Kansas

STATE OF KANSAS, COUNTY OF SEDGWICK, ss. Henry D. Ficken (employee of owner) or ~~conservation agent~~ of the above-described well, being first duly sworn on oath, says: That I have knowledge of the facts, statements, and matters herein contained and the log of the above-described well as filed and that the same are true and correct. So help me God.

(Signature) Henry D. Ficken
316 Insurance Bldg., Wichita, Kansas
(Address)

SUBSCRIBED AND SWORN to before me this 30th day of March, 19 59
My commission expires June 1, 1960.

Lorraine Skellott
Notary Public.



15-065-00804-00-00

Renfro Drilling Co., White #1
NE SW SE Sec. 25-10S-21W
Graham County, Kansas

RECEIVED
MAR 31 1959
CONSERVATION DIVISION
Wichita, Kansas

Commenced - March 15, 1959
Completed - March 26, 1959
Casing - 220' of 8-5/8" csg. w/165 sacks cement
Elevation - 2138 KB

DRILLERS LOG

0 - 220	Shale
220 - 610	Shale and lime
610 - 1443	Red bed, shale and sand
1443 - 1585	Lime and shale
1585 - 1635	Shale
1635 - 1960	Shale and red bed
1960 - 2209	Shale and lime
2209 - 2364	Lime and shale
2364 - 2540	Lime
2540 - 2695	Lime and shale
2695 - 2810	Lime
2810 - 2975	Lime and shale
2975 - 3090	Shale and lime
3090 - 3242	Shale and lime
3242 - 3310	Lime
3310 - 3363	Lime
3363 - 3429	Lime
3429 - 3435	Lime
3435 - 3495	Lime
3495 - 3594	Lime
3594 - 3622	Lime
3622 - 3634	Lime
3634 - 3707	Lime, shale and red bed
3707 - 3718	Shale and lime
3718 - 3722	Lime
3722 - 3727	Lime
3727 - 3738	Lime
3738 - 3748	Lime
3748 -	Rotary Total Depth D & A

STATE OF KANSAS)
) SS
SEDGWICK COUNTY)

I, the undersigned, being duly sworn on oath, state that the above Drillers Log is true and correct to the best of my knowledge and belief and according to the records of this office.

RENFRO DRILLING CO.

By Henry D. [Signature]

Subscribed and sworn to before me this 30th day of March, 1959.

Lorraine Skelton
Notary Public

My commission expires June 1, 1960.

PLUGGING
FILE SEC. 25 T. 10 R. 21W
BOOK PAGE 26 LINE 36