

STATE OF KANSAS
STATE CORPORATION COMMISSION

Form CP-4

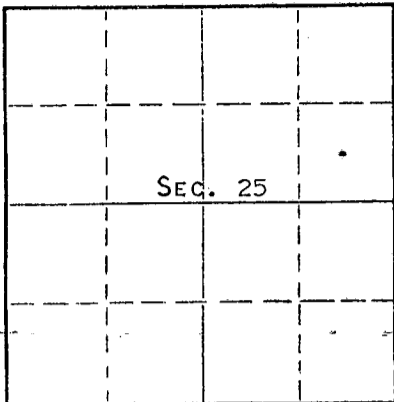
Give All Information Completely
Make Required Affidavit
Mail or Deliver Report to:
Conservation Division
State Corporation Commission
212 No. Market
Wichita, Kansas

WELL PLUGGING RECORD

GRAHAM County. Sec. 25 Twp. 10s Rge. 21 (E) (W)

Location as "NE/CNW%SW%" or footage from lines C SE NE
Lease Owner PETROLEUM, INC.,
Lease Name MINCKS Well No. 1
Office Address R.R. #2, GREAT BEND, KANSAS
Character of Well (completed as Oil, Gas or Dry Hole) DRY HOLE
Date well completed MARCH 10 19 65
Application for plugging filed APRIL 28 19 66
Application for plugging approved APRIL 26 19 66
Plugging commenced APRIL 21 19 66
Plugging completed APRIL 21 19 66
Reason for abandonment of well or producing formation NO PRODUCIBLE ZONE

NORTH



Locate well correctly on above
Section Plat

If a producing well is abandoned, date of last production NONE 19
Was permission obtained from the Conservation Division or its agents before plugging was commenced? YES

Name of Conservation Agent who supervised plugging of this well W. L. NICHOLS
Producing formation _____ Depth to top _____ Bottom _____ Total Depth of Well 3450' Feet
Show depth and thickness of all water, oil and gas formations.

OIL, GAS OR WATER RECORDS

CASING RECORD

FORMATION	CONTENT	FROM	TO	SIZE	PUT IN	PULLED OUT
				8-5/8"	214'	NONE

Describe in detail the manner in which the well was plugged, indicating where the mud fluid was placed and the method or methods used in introducing it into the hole. If cement or other plugs were used, state the character of same and depth placed, from _____ feet to _____ feet for each plug set.

PLUGGED WELL WITH 40 SACKS GEL, (100# PRESSURE) FOLLOWED WITH 75 SACKS CEMENT (MAX PRESSURE 150#)

RECEIVED
STATE CORPORATION COMMISSION
5-5-1966
MAY 5-1966

CONSERVATION DIVISION
Wichita, Kansas

(If additional description is necessary, use BACK of this sheet)

Name of Plugging Contractor GLOBE OILWELL CEMENTING, INC.,
Address Box 628, GREAT BEND, KANSAS

STATE OF KANSAS, COUNTY OF BARTON, ss.
MONTE CHADD (employee of owner) or (owner or operator) of the above-described well, being first duly sworn on oath, says: That I have knowledge of the facts, statements, and matters herein contained and the log of the above-described well as filed and that the same are true and correct. So help me God. MONTE CHADD, DIST. PROD. SUPT.

(Signature) [Signature]
R. R. #2, GREAT BEND, KANSAS
(Address)

Subscribed and sworn to before me this 3 day of MAY, 19 66



Richard H. Damesler
Notary Public.

15-065-30020-00-00
WELL LOG

COMPANY Petroleum, Inc.

SEC. 25 T. 10S R. 21W

FARM Mincks

NO. 1

LOC. C SE NE


TOTAL DEPTH 3450'

COUNTY Graham

COMM. 3-5-65

COMP. 3-10-65

CONTRACTOR Garvey Drilling Company



CASING 8 5/8" @ 214' w/175 sx

ELEVATION 2167' KB

PRODUCTION D & A

FIGURES INDICATE BOTTOM OF FORMATIONS

- 75' Clay
- 216' Blue Loose Shale
- 750' Shale
- 1200' Shale Streaks and Sand
- 1350' "D" Sand
- 1450' Shale
- 1627' Shale and Red Bed
- 1669' Anhydrite
- 2220' Shale and Shells
- 2425' Ft. Riley Lime
- 3040' Lime and Shale
- 3245' Shale and Lime
- 3450' Lime and Shale
- 3450' RTD


RECEIVED
 STATE CORPORATION COMMISSION
 5-5-1966
 MAY 5 - 1966
 CONSERVATION DIVISION
 Wichita, Kansas

State of Kansas

County of Barton

I, Sam N. Stephens of Garvey Drilling Company

upon oath state the above and foregoing is a true and correct copy of the log of the Mincks #1 well.



Sam N. Stephens

Subscribed and sworn to before me this 15th day of March 19 65

My Commission Expires: October 19th, 1968

Sam N. Stephens
NOTARY PUBLIC