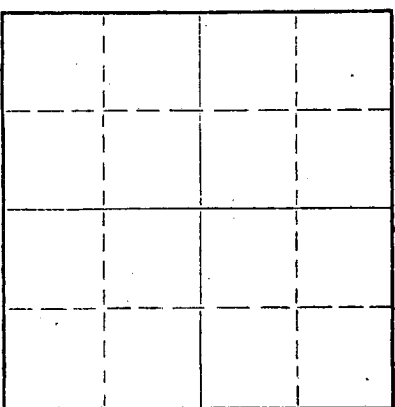


WELL PLUGGING RECORD

Give All Information Completely  
Make Required Affidavit  
Mail or Deliver Report to:  
Conservation Division  
State Corporation Commission  
211 No. Broadway  
Wichita, Kansas

Graham County. Sec. 25 Twp. 10S Rge. 21W (E) (W)  
Location as "NE/CNW/SW" or footage from lines E 1/2 NE NE  
Lease Owner Anderson-Frithard Oil Corporation  
Lease Name Mincks Well No. # 1  
Office Address P. O. Box 142 Great Bend, Kansas  
Character of Well (completed as Oil, Gas or Dry Hole) Oil  
Date well completed June 1951  
Application for plugging filed yes 19  
Application for plugging approved yes 19  
Plugging commenced 10-26-60 19  
Plugging completed 10-26-60 19  
Reason for abandonment of well or producing formation Non-commercial

NORTH



Locate well correctly on above Section Plat

If a producing well is abandoned, date of last production Feb. 1960  
Was permission obtained from the Conservation Division or its agents before plugging was commenced? yes

Name of Conservation Agent who supervised plugging of this well A. D. Fabricius  
Producing formation \_\_\_\_\_ Depth to top \_\_\_\_\_ Bottom \_\_\_\_\_ Total Depth of Well 3721' Feet  
Show depth and thickness of all water, oil and gas formations.

OIL, GAS OR WATER RECORDS

CASING RECORD

FORMATION	CONTENT	FROM	TO	SIZE	PUT IN	PULLED OUT
				5 1/2"		516'

Describe in detail the manner in which the well was plugged, indicating where the mud fluid was placed and the method or methods used in introducing it into the hole. If cement or other plugs were used, state the character of same and depth placed, from \_\_\_\_\_ feet to \_\_\_\_\_ feet for each plug set.

Plugging commenced 10-26-60. Plugging completed 10-26-60.  
Measure in to total depth, 3721'. Plugged off bottom: Mixed  
1 sacks of aqua gel on bottom and dumped 4 sacks of cement and  
sanded back to 3600'. Worked and shot casing. Shot 5 1/2" casing  
free at 516'. Built rack and slide. Pulled and laid down  
casing. Mudded hole up to 200'. Set 10' rock bridge at 200'  
and dumped 25 sacks of cement. Mudded hole up to 40'. Set 5'  
rock bridge and capped the well with 10 sacks of cement.


RECEIVED  
STATE CORPORATION COMMISSION  
10-31-1960  
OCT 31 1960  
CONSERVATION DIVISION  
WICHITA, KANSAS

(If additional description is necessary, use BACK of this sheet)  
Name of Plugging Contractor J. O. Forbes d/b/a Forbes Casing Pulling Company  
Address P. O. Box 221 Great Bend, Kansas

STATE OF Kansas COUNTY OF Barton ss.  
J. O. Forbes (employee of owner) or (owner or operator) of the above-described well, being first duly sworn on oath, says: That I have knowledge of the facts, statements, and matters herein contained and the log of the above-described well as filed and that the same are true and correct. So help me God.

(Signature) J. O. Forbes  
J. O. Forbes  
Box 221 Great Bend, Kansas  
(Address)

SUBSCRIBED AND SWORN TO before me this 27th day of October, 1960  
December 8th, 1963  
My commission expires \_\_\_\_\_  
Kayann Jenkins  
Kayann Jenkins  
Notary Public.



DRILLER'S LOG

Company: Anderson-Pritchard Corp.

E/2 NE/4 NE/4  
Sec. 25 Twp. 10S Rge. 21W

Farm: Mincks Well No.1  
Total Depth: 3720'

County: Graham,  
Kansas

Comm: 5-24-51 Comp: 6-3-51  
Contractor: Glenn W. Peel

Elevation:

Casing:  
8 5/8" 238' cem.  
5 1/2" 3718' cem.

Production:

Figures below indicate bottom of formations

Rock, Shale, Sand	0 -	240
Shale & Shells		653
Red Bed & Shale		860
Shale & Shells		1075
Sand		1260
Red Bed, Shale & Shells		1600
Anhydrite		1645
Shale & Shells		2185
Lime & Shale		2475
Lime		3720
Total Depth		3720

This is to certify that the above information is, to the best of our knowledge true and correct.


GLENN W. PEEL

BY: *[Signature]*

SUBSCRIBED AND SWORN to before me this 8<sup>th</sup> day of June, 1951.

My commission expires June 4, 1955

*[Signature]*  
Notary Public



**RECEIVED**  
STATE CORPORATION COMMISSION  
10-31-1960  
OCT 31 1960  
CONSERVATION DIVISION  
Wichita, Kansas