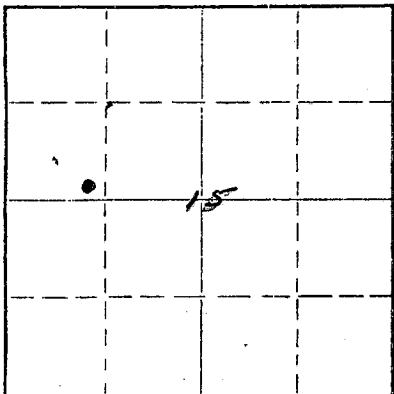


WELL PLUGGING RECORD

Give All Information Completely
Make Required Affidavit
Mail or Deliver Report to:
Conservation Division
State Corporation Commission
211 No. Broadway
Wichita, Kansas

NORTH



Locate well correctly on above
Section Plat

ELLIS County. Sec. 15 Twp. 13S Rge 20W (E) (W)
Location as "NE/CNW&SW&W" or footage from lines SE SW NW
Lease Owner FRONTIER OIL Co.
Lease Name GERBER Well No. 1
Office Address 1720 WICHITA PLAZA WICHITA, KANSAS
Character of Well (completed as Oil, Gas or Dry Hole) OIL
Date well completed Nov. 23, 1958 19 58
Application for plugging filed 19
Application for plugging approved 19
Plugging commenced Oct. 14 19 65
Plugging completed Oct 14 19 65
Reason for abandonment of well or producing formation NON-COMMERCIAL

If a producing well is abandoned, date of last production 19
Was permission obtained from the Conservation Division or its agents before plugging was commenced? Yes

Name of Conservation Agent who supervised plugging of this well ELDEN PERRY
Producing formation LANSING - KANSAS CITY Depth to top 3479 Bottom 3485' Total Depth of Well 3868 Feet
Show depth and thickness of all water, oil and gas formations.

OIL, GAS OR WATER RECORDS

CASING RECORD

FORMATION	CONTENT	FROM	TO	SIZE	PUT IN	PULLED OUT
		0	200'	8 5/8"	200'	NONE
		0	3868'	4 1/2"	3868'	NONE

Describe in detail the manner in which the well was plugged, indicating where the mud fluid was placed and the method or methods used in introducing it into the hole. If cement or other plugs were used, state the character of same and depth placed, from _____ feet to _____ feet for each plug set.

35 SACKS GEL MUD WAS MIXED AND PUMPED DOWN HOLE WITH PUMP TRUCK. A PLUG WAS THEN PUMPED DOWN THE HOLE TO A DEPTH OF 630' FOLLOWED BY 70 SACKS PORTLAND CEMENT. THIS CEMENT STOOD AT THE SURFACE.

RECEIVED
STATE CORPORATION COMMISSION

NOV 3 1965

CONSERVATION DIVISION
Wichita, Kansas


(If additional description is necessary, use BACK of this sheet)

Name of Plugging Contractor HALLIBURTON
Address HAYS, KANS.

STATE OF Kansas COUNTY OF Sedgewick SS.
Doraine V. Starr (employee of owner) or (owner or operator) of the above-described well, being first duly sworn on oath, says: That I have knowledge of the facts, statements, and matters herein contained and the log of the above-described well as filed and that the same are true and correct. So help me God.

(Signature) Doraine V. Starr
1720 Wichita Plaza, Wichita, Mo. (Address)

SUBSCRIBED AND SWORN to before me this 2nd day of November, 1965



Jean Nollar
Notary Public.

15-051-19290-00-01
 WELL LOG BUREAU—KANSAS GEOLOGICAL SOCIETY
 500 East Murdock, Wichita, Kansas

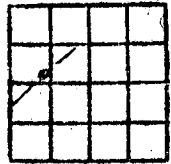
COPY

Company PEEL-HARDMAN OIL
 Farm Gerber No.1

SEC. 15 T. 13 R. 20W
 SE SW NW

Total Depth. 3836'
 Comm. 11-13-58 Comp. 11-23-58
 Shot or Treated.
 Contractor. Glenn W. Peel
 Issued. 12-20-58

County Ellis
 KANSAS



CASING:
 8 5/8" 200' cem.

Elevation. 2138' KB

Production. Dry

Figures Indicate Bottom of Formations.

post rock	20
shale & sand	200
shale & shells	1000
sand	1200
Anhydrite	1535
shale & shells	2125
shale & lime	2300
lime	2485
shale & lime	3020
shale	3110
shale & lime	3335
lime	3836
Total Depth	

TOPS: KB	
Anhydrite	1505
Topeka	3164
Heebner	3405
Toronto	3430
Lansing	3447
Conglomerate	3770
Arbuckle	3810

RECEIVED
 STATE CORPORATION COMMISSION

FEB 22 1966

CONSERVATION DIVISION
 Wichita, Kansas