

15-065-20665-0000

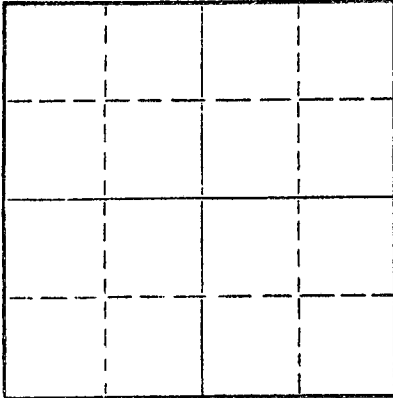
RCVD  
KCC  
01-02-74

STATE OF KANSAS  
STATE CORPORATION COMMISSION

Form CP-4

Give All Information Completely  
Make Required Affidavit  
Mail or Deliver Report to:  
Conservation Division  
State Corporation Commission  
P. O. Box 17027  
Wichita, Kansas 67217  
NORTH

WELL PLUGGING RECORD



Locate well correctly on above  
Section Plat

Graham County, Sec. 22 Twp. 10S Rge. (E) 23 (W)  
Location as "NE/CNW/SW" or footage from lines NE NE NE  
Lease Owner Don E. Pratt  
Lease Name Geist Well No. #1  
Office Address Box 370 Hays, Kansas 67601  
Character of Well (completed as Oil, Gas or Dry Hole) Dry hole  
Date well completed 3/29 19 74  
Application for plugging filed 3/29 19 74  
Application for plugging approved 3/29 19 74  
Plugging commenced 3/29 19 74  
Plugging completed 3/29 19 74  
Reason for abandonment of well or producing formation Dry hole

If a producing well is abandoned, date of last production 19  
Was permission obtained from the Conservation Division or its agents before plugging was commenced? Yes

Name of Conservation Agent who supervised plugging of this well Bill Nichols Moreland, Kansas  
Producing formation \_\_\_\_\_ Depth to top \_\_\_\_\_ Bottom \_\_\_\_\_ Total Depth of Well 3866 Feet  
Show depth and thickness of all water, oil and gas formations.

OIL, GAS OR WATER RECORDS

CASING RECORD

FORMATION	CONTENT	FROM	TO	SIZE	PUT IN	PULLED OUT
				8 5/8"	222'	None

Describe in detail the manner in which the well was plugged, indicating where the mud fluid was placed and the method or methods used in introducing it into the hole. If cement or other plugs were used, state the character of same and depth placed, from \_\_\_\_\_ feet to \_\_\_\_\_ feet for each plug set.

1st plug @ 950' w/110 sx  
2nd plug @ 245' w/30 sx  
3rd plug @ 40' w/10 sx

(If additional description is necessary, use BACK of this sheet)

Name of Plugging Contractor Allied Cementing, Inc.  
Address Box 207 - W. Hiway - 40 Russell, Kansas 67665


STATE OF Kansas, COUNTY OF Sedgwick, ss.  
James R. Daniels (employee of owner) or (owner or operator) of the above-described well, being first duly sworn on oath, says: That I have knowledge of the facts, statements, and matters herein contained and the log of the above-described well as filed and that the same are true and correct. So help me God.

(Signature) James R. Daniels  
617 Union Center Wichita, Kansas 67202  
(Address)

SUBSCRIBED AND SWORN to before me this 8th day of April, 19 74

BARBARA COLE, Notary Public  
My Commission Expires Sept. 5, 1976

Notary Public.



15-065-20665-0000

# WELL LOG

COMPANY Don E. Pratt

SEC. 22 T. 10S R. 23W

FARM Geist

NO. #1

LOC. NE NE NE


RIG. NO. 15

TOTAL DEPTH 3866'

COUNTY Graham  
KANSAS

COMM. 3/22/74

COMP. 3/29/74



CONTRACTOR Murfin Drilling Company

CASING 8 5/8"

20	10
15	8 5/8" @/222' SW/150 SX.
12	6
13	5

ELEVATION

PRODUCTION Dry Hole


FIGURES INDICATE BOTTOM OF FORMATIONS

40	surf soil
222	sand
690	cement - shale
1265	shale-sand
1897	shale & sand
1933	Anhydrite
2030	shale
2205	shale
2410	shale
2670	shale & lime
2805	shale & sand
3050	shale - lime
3125	lime & shale
2345	shale lime
3405	lime
3560	lime
3685	lime
3720	lime
3750	lime
3828	lime
3830	lime
3866	lime
3866	TD

State of Kansas }  
 County of Sedgwick } ss:

I, James R. Daniels of the Murfin Drilling Company

Subscribed and sworn to before me this Geist #1 well.



James R. Daniels

Subscribed and sworn to before me this 8th day of April 19 74

BARBARA COLE, Notary Public  
My Commission Expires Sept. 5, 1976

Barbara Cole  
NOTARY PUBLIC