

LEASE NAME Klenk

WELL NUMBER 2

SPOT LOCATION SW SW NE

SEC. 27 TWP. 10 RGE. 23 (EX) or (W)

COUNTY Graham

Date Well Completed 9-20-74

Plugging Commenced 6-2-88

Plugging Completed 6-2-88

TYPE OR PRINT
 NOTICE: Fill out completely
 and return to Cons. Div.
 office within 30 days.

LEASE OPERATOR Dreiling Oil, Inc.

ADDRESS Box 1000, Victoria, KS 67671

PHONE # (913) 735-2204 OPERATORS LICENSE NO. 5145

Character of Well oil
 (Oil, Gas, D&A, SWD, Input, Water Supply Well)

Did you notify the KCC/KDHE Joint District Office prior to plugging this well? yes

Which KCC/KDHE Joint Office did you notify? Hays

Is ACO-1 filed? _____ If not, is well log attached? _____

Producing formation KC Depth to top _____ bottom _____ T.D. 3840

Show depth and thickness of all water, oil and gas formations.

OIL, GAS OR WATER RECORDS

CASING RECORD

Formation	Content	From	To	Size	Put In	Pulled out
	casing			4 1/2"		800'

Describe in detail the manner in which the well was plugged, indicating where the mud fluid was placed and the method or methods used in introducing it into the hole. If cement or other plugs were used state, the character of same and depth placed, from feet to feet each set.

Sand bottom to 3540' w/ 4 sks common cement on sand with bailer. Squeezed 8 5/8" w/200 sks cment blend w5 sks hulls mixed into. Mx P.S.I. 500#. Close in P.S.I. 150#.

(If additional description is necessary, use BACK of this form.)

Name of Plugging Contractor Dreiling Oil, Inc. License No. 730

Address Box 1000, Victoria, KS 67671

STATE OF KANSAS COUNTY OF ELLIS, ss.


(employee of operator) or (operator) of above-described well, being first duly sworn-on oath, says: That I have knowledge of the facts, statements, and matters herein contained and the above-described well as filed that the same are true and correct. May God help me God.

(Signature) Bill Dreiling

(Address) Box 1000, Victoria, KS 67671

SUBSCRIBED AND SWORN TO before me this 18 day of July, 1988

Cecilia Basgall
 Notary Public



My Commission expires: _____

RECEIVED
 STATE CORPORATION COMMISSION
 AUG = 4 1988
 08-04-88
 CONSERVATION DIVISION
 WICHITA, KANSAS

15-065-20711-0000

DREILING OIL, INC.

Victoria, Kansas 67671

Dreiling Oil, Inc.		WELL LOG		
Company	Rt. #2 Victoria, KS 67671		Sec. 27	Twp. 10 Rng. 23
Farm	Klenk No. 2	Location	SW SW NE	
Total Depth	3,840'	County	Graham	
Comm.	9-9-74	Comp.	9-20-74	Elevation: 2321 K. B.
Contractor	Dreiling Oil, Inc. Rt. #2 Victoria, KS 67671		2318	D. F.
			2316	G. R.

Casing Record
 152' - 8 5/8"
 3,839' - 4 1/2"

Cement Record
 100 Sacks Cement
 cemented w/10 bbl. salt flush
 & 25 sks of 50/50 Poz Mix 12# of
 Gilsonite per sk & 150 sks common
 10% salt


Production:

Figures Indicate Bottom of Formations


0'	65'	Top Soil & Sand
65'	1313'	Shale
1313'	1856'	Shale & Sand
1856'	1902'	Anhydrite
1902'	2429'	Shale
2429'	2995'	Shale & Lime
2995'	3200'	Lime
3200'	3405'	Lime & Shale
3405'	3840'	Lime
3840'	T.D.	


STATE OF KANSAS)
)ss
 COUNTY OF ELLIS)

I, Joe Hess, Secretary Treasurer of Dreiling Oil, Inc., upon oath states that the above and foregoing is a true and correct copy from the Daily Drilling Report from the Klenk #2.


 JOE HESS

Subscribed and sworn to before me this 27th day of September, 1974.




 Cecilia Basgall
 Notary Public