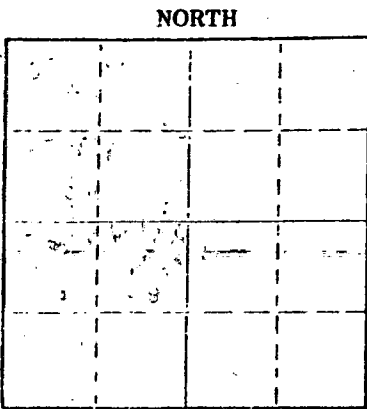


15-065-20727-0000

STATE OF KANSAS
STATE CORPORATION COMMISSION
CONSERVATION DIVISION
P. O. BOX 17027
WICHITA, KANSAS 67217

FORM CP-4

WELL PLUGGING RECORD



Locate well correctly on above Section Plat

Graham County, Sec. 27 Twp. 10 Rge. 23 (E) W (W)
Location as "NE/CNW/SE" or footage from lines SE SE NW
Lease Owner Dreiling Oil, Inc.
Lease Name Geist Well No. 3
Office Address Rt. #2, Victoria, KS 67671
Character of Well (completed as Oil, Gas or Dry Hole) Oil Well
Date well completed 12-18-74 19 74
Application for plugging filed 1-7 19 75
Application for plugging approved 1-8 19 75
Plugging commenced 1-13 19 75
Plugging completed 1-13 19 75
Reason for abandonment of well or producing formation Dry Hole

If a producing well is abandoned, date of last production None 19
Was permission obtained from the Conservation Division or its agents before plugging was commenced? yes

Name of Conservation Agent who supervised plugging of this well Dale Balthazor, 189 First St. Phillipsburg, KS
Producing formation Depth to top Bottom Total Depth of Well 3,845 Feet
Show depth and thickness of all water, oil and gas formations.

OIL, GAS OR WATER RECORDS

CASING RECORD

FORMATION	CONTENT	FROM	TO	SIZE	PUT IN	PULLED OUT
surface pipe				8 5/8"	138'	0'
casing				4 1/2"	3,843'	3,395'

Describe in detail the manner in which the well was plugged, indicating where the mud fluid was placed and the method or methods used in introducing it into the hole. If cement or other plugs were used, state the character of same and depth placed, from feet to feet for each plug set.

Set plug at 3600' w/50' sand, 4 sacks cement, 4 hulls, 25Gel, 100 sacks cement.
50# shut in pressure, 50# pumping pressure.

(If additional description is necessary, use BACK of this sheet)

Name of Plugging Contractor
Address


STATE OF KANSAS COUNTY OF ELLIS ss.
I, Joseph A. Hess, Sec. Treas. of Drlg. Contr. of the above-described well, being first duly sworn on oath, says: That I have knowledge of the facts, statements, and matters herein contained and the log of the above-described well as filed and that the same are true and correct. So help me God.

(Signature) Joseph A. Hess

JOSEPH A. HESS, Hays, KS 67601
(Address)

Subscribed and sworn to before me this 15th day of January, 19 75

Cecilia Basgall
Cecilia Basgall Notary Public.



RECEIVED
STATE CORPORATION COMMISSION
JAN 16 1975
CONSERVATION DIVISION
Wichita, Kansas

15-065-20727-0000

DREILING OIL, INC.

Victoria, Kansas 67671

Dreiling Oil, Inc. WELL LOG

Company	Dreiling Oil, Inc. Rt. #2 Victoria, Kansas 67671	Sec. 27	Twp. 10	Rng. 23
Farm	Geist No. 3	Location	SE SE NW	
Total Depth	3,845'	County	Graham	
Comm.	12-11-74 Comp. 12-18-74	Elevation:	2314	K. B.
Contractor	Dreiling Oil, Inc. Rt. #2 Victoria, KS 67671		2311	D. F.
			2309	G. R.

Casing Record
 138' - 8 5/8"
 3,843' - 4 1/2"

Cement Record
 125 sacks cement
 cemented w/100 sks common
 10% salt.

Production:
 K. B.
 D. F.
 G. R.

Figures Indicate Bottom of Formations


0'	25'	Sand
25'	140'	Blue Shale
140'	390'	Shale
390'	1005'	Shale & Hard and
1005'	1370'	Shale
1380'	1570'	Sand
1570'	1845'	Shale
1845'	1887'	Anhydrite
1887'	2518'	Shale
2518'	3020'	Shale & Lime
3020'	3205'	Lime & Shale
3205'	3310'	Shale & Lime
3310'	3505'	Lime & Shale
3505'	3845'	Lime
3845'	T.D.	


STATE OF KANSAS)
)ss
 COUNTY OF ELLIS)

I, Joseph A. Hess, Secretary Treasurer, or Dreiling Oil, Inc. upon oath states that the above and foregoing is a true and correct copy from the Daily Drilling Report from the Geist #3.


 JOSEPH A. HESS

Subscribed and sworn to before me this 30th day of December, 1974.


 Cecilia Basgall
 Notary Public



My commission expires: September 13, 1976.

RECEIVED
 STATE CORPORATION COMMISSION
 JAN 8 1975
 CONSERVATION DIVISION
 Wichita, Kansas