

15-065-20569-0000

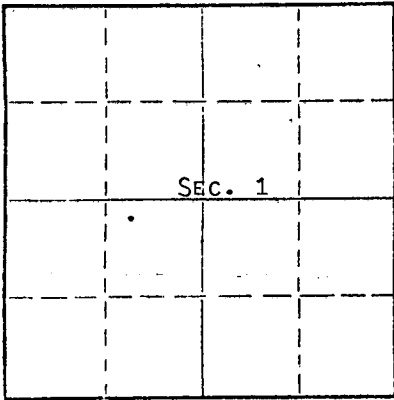
STATE OF KANSAS
STATE CORPORATION COMMISSION

Form CP-4

Give All Information Completely
Make Required Affidavit
Mail or Deliver Report to:
Conservation Division
State Corporation Commission
212 No. Market
Wichita, Kansas 67202

WELL PLUGGING RECORD

NORTH



Locate well correctly on above
Section Plat

GRAHAM. County. Sec. 1 Twp. 10 S Rge. 24 (W) (W)
Location as "NE/CNW/SW" or footage from lines NW NE SW
Lease Owner PETROLEUM, INC.,
Lease Name GANO 'B' Well No. 1
Office Address ROUTE 2, GREAT BEND, KANSAS
Character of Well (completed as Oil, Gas or Dry Hole) DRY HOLE
Date well completed OCT. 15 19 72
Application for plugging filed OCT. 15 19 72
Application for plugging approved OCT. 15 19 72
Plugging commenced OCT. 15 19 72
Plugging completed OCT. 15 19 72
Reason for abandonment of well or producing formation NO COMMERCIAL ZONE

If a producing well is abandoned, date of last production NONE 19
Was permission obtained from the Conservation Division or its agents before plugging was commenced? YES

Name of Conservation Agent who supervised plugging of this well W. L. NICHOLS
Producing formation _____ Depth to top _____ Bottom _____ Total Depth of Well 3836' Feet
Show depth and thickness of all water, oil and gas formations.

OIL, GAS OR WATER RECORDS

CASING RECORD

FORMATION	CONTENT	FROM	TO	SIZE	PUT IN	PULLED OUT
				8-5/8"	205'	NONE

Describe in detail the manner in which the well was plugged, indicating where the mud fluid was placed and the method or methods used in introducing it into the hole. If cement or other plugs were used, state the character of same and depth placed, from _____ feet to _____ feet for each plug set.

HEAVY MUD TO 1150', FOLLOWED WITH 110 SACKS CEMENT. HEAVY MUD TO 215', FOLLOWED WITH 3 SACKS CEMENT. HEAVY MUD TO 40', BRIDGE, 10 SACKS CEMENT TO BASE OF WELL CELLAR.

RECEIVED
STATE CORPORATION COMMISSION

OCT 20 1972


CONSERVATION DIVISION
Wichita, Kansas

(If additional description is necessary, use BACK of this sheet)
Name of Plugging Contractor GARVEY DRILLING COMPANY
Address R.R. #2, GREAT BEND, KANSAS

STATE OF KANSAS, COUNTY OF BARTON, ss.
MONTE CHADD (employee of owner) or (owner or operator) of the above-described well, being first duly sworn on oath, says: That I have knowledge of the facts, statements, and matters herein contained and the log of the above-described well as filed and that the same are true and correct. So help me God. MONTE CHADD, DIST. PROD. SUPT.

(Signature) Monte Chadd
R.R. #2, GREAT BEND, KANSAS
(Address)

Subscribed and sworn to before me this 18 day of OCTOBER, 1972



Richard H. Dumbles
Notary Public.

My commission expires MAY 28, 1973

15-065-20569-0000

WELL LOG

COMPANY Petroleum, Inc.

SEC. 1 T. 10S R. 24W

FARM Gano 'B' NO. 1


LOC. NW NE SW

TOTAL DEPTH 3836'

COUNTY Graham, Kansas

COMM. 10-10-72 COMP. 10-15-72

CONTRACTOR Garvey Drilling Company



CASING
8 5/8" @ 205' w/175sx

ELEVATION 2433' D.F.

PRODUCTION D & A

FIGURES INDICATE BOTTOM OF FORMATIONS

- 60' Shale & Sand
- 180' Shale
- 1080' Shale, Shells, & Red Bed
- 1212' Sand, Red Bed, & Shale
- 1563' Shale & Red Bed
- 1700' Sand
- 2060' Red Bed & Shale
- 2097' Anhydrite
- 2375' Shale & Shells
- 2655' Red Bed, Shale, & Shells
- 2750' Shale
- 2850' Lime & Shale
- 3295' Shale & Lime
- 3443' Lime & Shale
- 3810' Lime
- 3836' Lime
- 3836' RTD

RECEIVED
STATE CORPORATION COMMISSION
OCT 20 1972
CONSERVATION DIVISION
Wichita, Kansas


State of Kansas }
County of Barton } ss

I, Charlene Marker of Garvey Drilling Company

upon oath state the above and foregoing is a true and correct copy of the log of the Gano 'B' #1 well.

Subscribed and sworn to before me this 17th day of October 1972

My Commission Expires: July 8, 1974



Charlene Marker

James A. [Signature]
NOTARY PUBLIC