

STATE OF KANSAS  
STATE CORPORATION COMMISSION

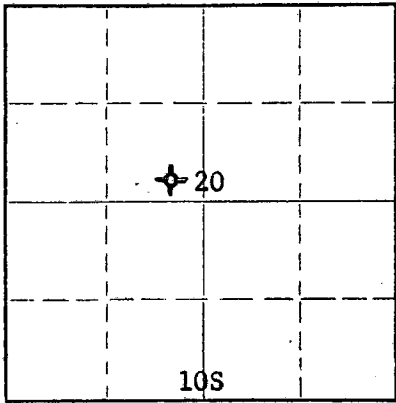
WELL PLUGGING RECORD

Give All Information Completely  
Make Required Affidavit  
Mail or Deliver Report to:  
Conservation Division  
State Corporation Commission  
211 No. Broadway  
Wichita, Kansas

Graham County, Sec. 20 Twp. 10S Rge. 23 (K) (W)

Location as "NE/CNW/SW" or footage from lines SE/4 SE/4 NW/4  
Lease Owner Walters Drilling Co., et al  
Lease Name Walker Well No. 2  
Office Address 510 Orpheum Building, Wichita 2, Kansas  
Character of Well (completed as Oil, Gas or Dry Hole) Dry Hole  
Date well completed March 2, 19 56  
Application for plugging filed (verbal) March 2, 19 56  
Application for plugging approved (verbal) March 2, 19 56  
Plugging commenced March 6, 19 56  
Plugging completed March 19, 19 56  
Reason for abandonment of well or producing formation Dry Hole

NORTH



Locate well correctly on above  
Section Plat

If a producing well is abandoned, date of last production 19  
Was permission obtained from the Conservation Division or its agents before plugging was commenced? Yes

Name of Conservation Agent who supervised plugging of this well Eldon Petty  
Producing formation \_\_\_\_\_ Depth to top \_\_\_\_\_ Bottom \_\_\_\_\_ Total Depth of Well 4,180 Feet  
Show depth and thickness of all water, oil and gas formations.

OIL, GAS OR WATER RECORDS

CASING RECORD

FORMATION	CONTENT	FROM	TO	SIZE	PUT IN	PULLED OUT
None	None	0	186'	8 5/8"	181'	None
Lansing <del>XXXXXXXXXX</del>	water	3850'	3858'	5 1/2"	3948'	2,221.70'

Describe in detail the manner in which the well was plugged, indicating where the mud fluid was placed and the method or methods used in introducing it into the hole. If cement or other plugs were used, state the character of same and depth placed, from 4,180' feet to surface feet for each plug set.

Hole had been cemented back from 4180 to 3864 ft; hole filled with sand from 3984 to 3840; four sacks of cement placed in hole to form cement plug from 3840 to 3808 ft; hole filled with mud from 3808 to 180 ft; 10 ft. rock bridge installed between 180 ft. and 170 ft.; 15 sacks of cement poured in hole to form cement plug from 170 ft. to 125 ft.; hole filled with mud from 125 ft. to 35 ft.; 10 ft. rock bridge installed between 35 ft. and 25 ft. and hole capped with 10 sacks of cement.

(If additional description is necessary, use BACK of this sheet)



Name of Plugging Contractor Barnes and Sons Pipe Pulling Co.  
Address Russell, Kansas

STATE OF KANSAS, COUNTY OF SEDGWICK, ss.  
Robert F. Walters (employee of owner) or (owner/operator) of the above-described

well, being first duly sworn on oath, says: That I have knowledge of the facts, statements, and matters herein contained and the log of the above-described well as filed and that the same are true and correct. So help me God.

(Signature) Robert F. Walters  
510 Orpheum Building, Wichita, Kansas  
(Address)

SUBSCRIBED AND SWORN to before me this 26th day of March, 19 56  
March 10, 1960  
My commission expires



CONSERVATION DIVISION

PLUGGING  
FILE SEC 20 T 10 R 23W  
BOOK PAGE 47 LINE 30

WALKER NO. 2

Location: SE SE NW Sec. 20-10S-23W Date Spudded: 1-18-56  
 Graham County, Kansas Rotary Completion: 1-31-56

Operator: Walters Drilling Co. Elevation: 2390 Gr  
 Contractor: Walters Drilling Co. 2392 DF  
 2395 KB

Surface Casing: 8 5/8" set at 186' with  
 100 sacks cement and  
 1 Cal. Chloride

Oil String: 5 1/2" set at 3927.49' with  
 150 sacks cement

L O G

(Figures indicate bottom of formation)

Surface	0 to 186
Shale and Shells	1530
Sand	1709
Shale and Shells	1942
Anhydrite	1984
Shale and Shells	2364
Shale and Lime	3713
Lime	3997
Lime and Shale	4057
Lime	4082
Lime and Shale	4180
Rotary Total Depth	4180

The undersigned, Robert F. Walters, hereby certifies that the above log is a true and correct log of the formations encountered in drilling the above noted well as reflected by the Daily Drilling Reports.

WALTERS DRILLING CO.

By Robert F. Walters  
Robert F. Walters



Subscribed and sworn to before me this 3rd day of February, 1956.

Pauline Hendrickson  
Pauline Hendrickson, Notary Public

My commission expires:  
March 10, 1956

STATE OF KANSAS  
3-27-1956  
MAR 27 1956  
CONSERVATION DIVISION  
Wichita, Kansas

**PLUGGING**  
FILE SEC 20 T 10 R 23W  
BOOK PAGE 47 LINE 30