

15-065-20559-0000

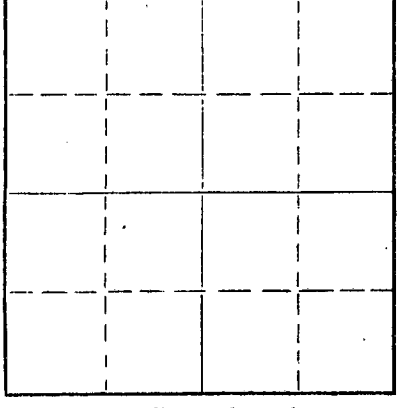
STATE OF KANSAS
STATE CORPORATION COMMISSION

Form CP-4

Give All Information Completely
Make Required Affidavit
Mail or Deliver Report to:
Conservation Division
State Corporation Commission
211 No. Broadway
Wichita, Kansas

WELL PLUGGING RECORD

NORTH



Locate well correctly on above
Section Plat

Graham County. Sec. 6 Twp. 10 Rge. 24W (E) (W)
Location as "NE/CNW/SW" or footage from lines NW SW SW
Lease Owner Chief Drilling Co. Inc.
Lease Name Riedel Well No. 1
Office Address Suite 905 Century Plaza Wichita, Kansas 67202
Character of Well (completed as Oil, Gas or Dry Hole) Dry Hole
Date well completed 7/19/72 19
Application for plugging filed 7/18/72 19
Application for plugging approved 7/18/72 19
Plugging commenced 7/19/72 19
Plugging completed 7/19/72 19
Reason for abandonment of well or producing formation Dry Hole

If a producing well is abandoned, date of last production _____ 19____
Was permission obtained from the Conservation Division or its agents before plugging was commenced? Yes

Name of Conservation Agent who supervised plugging of this well Leo Massey
Producing formation _____ Depth to top _____ Bottom _____ Total Depth of Well 4000 Feet
Show depth and thickness of all water, oil and gas formations.

OIL, GAS OR WATER RECORDS

CASING RECORD

FORMATION	CONTENT	FROM	TO	SIZE	PUT IN	PULLED OUT
		0'	223'	8 5/8"		

Describe in detail the manner in which the well was plugged, indicating where the mud fluid was placed and the method or methods used in introducing it into the hole. If cement or other plugs were used, state the character of same and depth placed, from _____ feet to _____ feet for each plug set.

Plugged through drill pipe @ 1200' w/70 sacks cement
Plugged through drill pipe @ 210' w/20 sacks cement
Plugged through drill pipe @ 40' w/10 sacks cement

RECEIVED
STATE CORPORATION COMMISSION
JUL 24 1972
CONSERVATION DIVISION
Wichita, Kansas


(If additional description is necessary, use BACK of this sheet)
Name of Plugging Contractor Chief Drilling Co., Inc.
Address Suite 905 Century Plaza, Wichita, Kansas 67202

STATE OF KANSAS, COUNTY OF SEDGWICK, ss.
Jim Robinson (employee of owner) or (owner or operator) of the above-described

well, being first duly sworn on oath, says: That I have knowledge of the facts, statements, and matters herein contained and the log of the above described well as filed and that the same are true and correct. So help me God.

(Signature) Jim Robinson
Suite 905 Century Plaza, Wichita, Kans. (Address)

SUBSCRIBED AND SWORN to before me this 21st day of July, 1972



My commission expires August 5, 1975
Virginia S. Fabian Notary Public.

15-065-20559-0000

KANSAS DRILLERS LOG

API No. 15 _____ County _____ Number _____

Operator
Chief Drilling Co., Inc.

Address
Suite 905 Century Plaza, Wichita, Kansas 67202

Well No. 1 Lease Name Riedel

Footage Location
_____ feet from (N) (S) line _____ feet from (E) (W) line

Principal Contractor Company Tools Geologist Don Strong

Spud Date 7/10/72 Total Depth 4000' P.B.T.D. _____

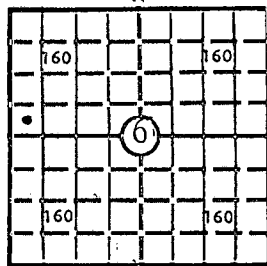
Date Completed 7/19/72 Oil Purchaser _____

S. 6 T. 10 R. 24W^E_W

Loc. NW SW SW

County Graham

640 Acres
N



Locate well correctly

Elev.: Gr. 2458

DF 2460 KB 2463

CASING RECORD

Report of all strings set — surface, intermediate, production, etc.

Purpose of string	Size hole drilled	Size casing set (in O.D.)	Weight lbs/ft.	Setting depth	Type cement	Sacks	Type and percent additives
	12 1/4"	8 5/8"	28 Lb.	223'	common cement	160	

LINER RECORD

PERFORATION RECORD

Top, ft.	Bottom, ft.	Sacks cement	Shots per ft.	Size & type	Depth interval

TUBING RECORD

Size	Setting depth	Packer set at

ACID, FRACTURE, SHOT, CEMENT SQUEEZE RECORD

Amount and kind of material used	Depth interval treated

RECEIVED
STATE CORPORATION COMMISSION
JUL 24 1972
CONSERVATION DIVISION
Wichita, Kansas

INITIAL PRODUCTION

Date of first production _____ Producing method (flowing, pumping, gas lift, etc.) _____

RATE OF PRODUCTION PER 24 HOURS	Oil	Gas	Water	Gas-oil ratio
	bbls.	MCF	bbls.	CFPB

Disposition of gas (vented, used on lease or sold) _____ Producing interval(s) _____

INSTRUCTIONS: As provided in KCC Rule 82-2-125, within 90 days after completion of a well, one completed copy of this Drillers Log shall be transmitted to the State Geological Survey of Kansas, 4150 Monroe Street, Wichita, Kansas 67209. Copies of this form are available from the Conservation Division, State Corporation Commission, 3830 So. Meridian (P.O. Box 17027), Wichita, Kansas 66217. Phone AC 316-522-2206. If confidential custody is desired, please note Rule 82-2-125. Drillers Logs will be on open file in the Oil and Gas Division, State Geological Survey of Kansas, Lawrence, Kansas 66044.

Operator Chief Drilling Co., Inc.		DESIGNATE TYPE OF COMP.: OIL, GAS, DRY HOLE, SWD, ETC.:
Well No. 1	Lease Name Riedel	Dry Hole
S <u>6</u> T <u>10</u> R <u>24</u> ^{WE} _W		


WELL LOG

Show all important zones of porosity and contents thereof; cored intervals, and all drill-stem tests, including depth interval tested, cushion used, time tool open, flowing and shut-in pressures, and recoveries.

SHOW GEOLOGICAL MARKERS, LOGS RUN, OR OTHER DESCRIPTIVE INFORMATION.

FORMATION DESCRIPTION, CONTENTS, ETC.	TOP	BOTTOM	NAME	DEPTH
DST #1 3738-3764' Open 30" Rec. 8' mud w/spots of oil IBHP: 845# - 30" FBHP: 840# - 30" FP: 25 - 35#	3738	3764	Anhydrite Base Anhy. Heebner Toronto Lansing Base K.C.	2102 2140 3731 3753 3767 3996
DST #2 3760-3775' Open 45" Rec. 80' watery mud IBHP: 930# - 30" FBHP: 925# - 30" FP: 25 - 48#	3760	3775		
DST #3 3796-3820' 35 & 50' zones Open 60" Rec. 1030' water w/scum of oil IBHP: 675# - 30" FBHP: 651# - 30" FP: 45 - 450#	3796	3820		
DST #4 3883-3914' 140' zone Open 45" Rec. 8' mud All pressures 0	3883	3914		
DST #5 3912-3936' Open 2½ Hrs. Rec. 60' gas, 70' oil cut mud IBHP: 80# - 30" FBHP: 156# - 30" FP: 30 - 54#	3912	3936		
DST #6 3930-3958' 180' zone Open 2½ Hrs. Rec. 1140' water IBHP: 1295# - 30"	3930	3958	DST #7 3954-4000' 200 & 220' zones Open 2½ Hrs. Rec. 85' oil cut mud IBHP: 168# - 30" FBHP: 75# - 30" FP: 35 - 65#	

USE ADDITIONAL SHEETS, IF NECESSARY, TO COMPLETE WELL RECORD.

Date Received	 Signature
	Office Manager Title
	July 21, 1972 Date