


STATE OF KANSAS  
STATE CORPORATION COMMISSION

Give All Information Completely  
Make Required Affidavit  
Mail or Deliver Report to:  
Conservation Division  
State Corporation Commission  
212 North Market, Insurance Bldg.  
Wichita, Kansas

WELL PLUGGING RECORD



Locate well correctly on above  
Section Plat

Graham County. Sec. 4 Twp. 10 Rge. 24 (E) (W)  
Location as "NE/CNW/SW" or footage from lines NW SE SE  
Lease Owner C-G Drilling Co. & Houston Petroleum Co.  
Lease Name Bell Well No. 3  
Office Address 107 Rule Building, Wichita 2, Kansas  
Character of Well (completed as Oil, Gas or Dry Hole) Dry Hole  
Date well completed December 29 1961  
Application for plugging filed December 29 1961  
Application for plugging approved December 29 1961  
Plugging commenced December 29 1961  
Plugging completed December 29 1961  
Reason for abandonment of well or producing formation \_\_\_\_\_

If a producing well is abandoned, date of last production \_\_\_\_\_ 19\_\_\_\_  
Was permission obtained from the Conservation Division or its agents before plugging was commenced? Yes

Name of Conservation Agent who supervised plugging of this well Eldon Petty, Hays, Kansas  
Producing formation \_\_\_\_\_ Depth to top \_\_\_\_\_ Bottom \_\_\_\_\_ Total Depth of Well 4060 Feet  
Show depth and thickness of all water, oil and gas formations.

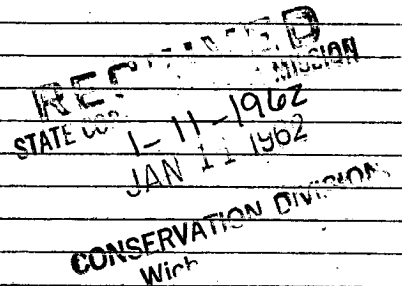
OIL, GAS OR WATER RECORDS

CASING RECORD

FORMATION	CONTENT	FROM	TO	SIZE	PUT IN	PULLED OUT
				8-5/8"	198.41'	None

Describe in detail the manner in which the well was plugged, indicating where the mud fluid was placed and the method or methods used in introducing it into the hole. If cement or other plugs were used, state the character of same and depth placed, from \_\_\_\_\_ feet to \_\_\_\_\_ feet for each plug set.

Filled hole with heavy mud to 198'. Set plug. Put in 1-1/2 sacks hulls and 20 sacks cement. Filled to 40'. Set plug. Filled to top with 1-1/2 sacks hulls and 10 sacks cement.



(If additional description is necessary, use BACK of this sheet)

Name of Plugging Contractor C-G Drilling Co.  
Address 107 Rule Building, Wichita 2, Kansas

STATE OF KANSAS, COUNTY OF SEDGWICK, ss.  
G. F. Galloway (employee of owner) or (owner or operator) of the above-described well, being first duly sworn on oath, says: That I have knowledge of the facts, statements, and matters herein contained and the log of the above-described well as filed and that the same are true and correct. So help me God.

(Signature) G. F. Galloway  
107 Rule Building  
(Address)

SUBSCRIBED AND SWORN to before me this 10th day of January, 19 62  
My Commission expires May 20, 1963

Vicky Jacobs  
Notary Public.



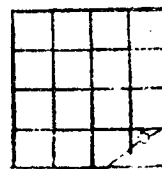
WELL LOG BUREAU—KANSAS GEOLOGICAL SOCIETY  
508 East Murdock, Wichita, Kansas

Company- C-G DRILLING CO. & HOUSTON PETR. CO.  
Farm- Bell No. 3

SEC. 4 T. 10 R. 24W  
NW SE SE

Total Depth. 4060'  
Domin. 12-18-61 Comp. 12-29-61  
Shot or Treated.  
Contractor. C-G Drlg.  
Issued. 3-31-62

County Graham  
KANSAS



CASING:  
8 5/8" 198.41'

Elevation. 2485' KB

Production. Dry

All meas. taken top of RB. Figures indicate Bottom of Formations.

shale & sand	910
sand & shale	1600
shale & sand	1925
red bed	2104
Anhydrite	2143
shell & shale	2315
shale & lime	2890
lime & shale	3505
shale & lime	3575
lime & shale	3880
lime	3950
lime & shale	3985
lime	4015
lime & shale	4026
lime	4060
Total Depth	

TOPS: SCOUT	
Anhydrite	2104
Heebner	3774
Toronto	3794
Lansing	3814

DST 3938-3950'  
DST 3962-3985'  
DST 3978-4007'  
DST 4002-4026'