

API NUMBER 15-065-20,713

LEASE NAME Geo. Nickelson B

WELL NUMBER 1

 Ft. from S Section Line

 Ft. from E Section Line

SEC. 4 TWP. 10 RGE. 24 (E) or (W) (W)

COUNTY Graham

Date Well Completed 12-11-74

Plugging Commenced 6-20-86

Plugging Completed 7-1-86

TYPE OR PRINT
 NOTICE: Fill out completely
 and return to Cons. Div.
 office within 30 days.

LEASE OPERATOR Don E. Pratt

ADDRESS P.O. Box 370

PHONE# (913) 625-3446 OPERATORS' LICENSE NO. 6114

Character of Well Murfin Drlg.

(Oil, Gas, D&A, SWD, Input, Water Supply Well)

Did you notify the KCC/KDHE Joint District Office prior to plugging this well? Yes

Which KCC/KDHE Joint Office did you notify? KCC

Is ACO-1 filed? No If not, is well log attached? Yes

Producing Formation Depth to Top Bottom T.D. 4110

Show depth and thickness of all water, oil and gas formations.

OIL, GAS OR WATER RECORDS

CASING RECORD

Formation	Content	From	To	Size	Put In	Pulled out
	Surface Csg.	0	192'	8 5/8"	192	None
	Casing	0	4106'	4 1/2"	4106'	1610'

Describe in detail the manner in which the well was plugged, indicating where the mud fluid was placed and the method or methods used in introducing it into the hole. If cement or other plugs were used, state the character of same and depth placed, from feet to feet each set.

Plugged bottom w/sand to 3825'. Dumped 5 sxs cement on top, pulled 1610' casing and plugged to surface w/200 sxs Econolite & 5 sxs Hulls

(If additional description is necessary, use BACK of this form.)

Name of Plugging Contractor Halliburton License No.

Address East 8th St. - Hays, KS 67601


STATE OF Kansas COUNTY OF Ellis, ss.

(Employee of Operator) or (Operator) of above-described well, being first duly sworn on oath, says: That I have knowledge of the facts, statements, and matters herein contained and the log of the above-described well as filed that the same are true and correct, so help me God.

(Signature) Don E. Pratt Don E. Pratt

(Address) P.O. Box 370 - Hays, KS 67601

SUBSCRIBED AND SWORN TO before me this 18th day of July, 19 86



My Commission Expires



Notary Public Helen Ubert

7-21-1986
 JUL 21 1986

COMPANY Don E. Pratt

SEC. 4 T. 10S R. 24W
LOC. SW NE SW

FARM Nickelson "B" NO. 1

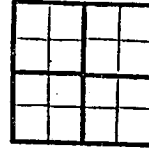
RIG. NO. 15

TOTAL DEPTH 4110'

COMM. 12-3-74

COMP. 12-10-74

COUNTY Graham
KANSAS



CONTRACTOR Murfin Drilling Company

CASING

10
15 5/8" @ 192' w/150 SX
12 6
13 5
4 1/2" @ 4106' w/150 SX

ELEVATION

PRODUCTION Oil


FIGURES INDICATE BOTTOM OF FORMATIONS

170	Shale - sand
192	Shale
600	Cement shale
1900	Shale - sand
2151	Shale - red bed
2188	Anhydrite
3120	Shale
3585	Shale & lime
4110	Lime
4110	TD

State of Kansas
County of Sedgwick } 881

I, James R. Daniels of the Murfin Drilling Company

do hereby certify that the above and foregoing is a true and correct copy of the log of the Nickelson "B" #1 well.



Subscribed and sworn to before me this 26th day of December, 1974

BARBARA COLE, Notary Public
My Commission Expires: My Commission Expires Sept. 5, 1976

James R. Daniels
Barbara Cole
NOTARY PUBLIC

RECEIVED
STATE CORPORATION COMMISSION
JUN 03 1985
CONSERVATION DIVISION
Wichita, Kansas