

15-065-20741-00-00

STATE OF KANSAS  
STATE CORPORATION COMMISSION  
200 Colorado Derby Building  
Wichita, Kansas 67202

WELL PLUGGING RECORD  
K.A.R.-82-3-117

API NUMBER 15-065-20,741

LEASE NAME Geo. Nickelson B

WELL NUMBER 5

         Ft. from S Section Line

         Ft. from E Section Line

SEC. 4 TWP. 10 RGE. 24 (E) or (W)

COUNTY Graham

Date Well Completed 2-7-75

Plugging Commenced 6-21-86

Plugging Completed 7-2-86

TYPE OR PRINT  
NOTICE: Fill out completely  
and return to Cons. Div.  
office within 30 days.

LEASE OPERATOR Don E. Pratt

ADDRESS P.O. Box 370 - Hays, KS 67601

PHONE#(913) 625-3446 OPERATORS LICENSE NO. 6114

Character of Well Murfin Drlg.

(Oil, Gas, D&A, SWD, Input, Water Supply Well)

Did you notify the KCC/KDHE Joint District Office prior to plugging this well? Yes

Which KCC/KDHE Joint Office did you notify? KCC

Is ACO-1 filed? No If not, is well log attached? Yes

Producing Formation          Depth to Top          Bottom          T.D. 4110'

Show depth and thickness of all water, oil and gas formations.

OIL, GAS OR WATER RECORDS

CASING RECORD

Formation	Content	From	To	Size	Put in	Pulled out
	Surface Csg.	0	170'	8 5/8"	170'	None
	Casing	0	4105'	4 1/2"	4105'	1600'

Describe in detail the manner in which the well was plugged, indicating where the mud fluid was placed and the method or methods used in introducing it into the hole. If cement or other plugs were used, state the character of same and depth placed, from          feet to          feet each set.

Plugged bottom with sand to 3920', dumped 5 sxs cement on top of sand, pulled 1600' 4 1/2" casing and plugged to surface with 200 sxs Econolite & 5 sxs Hulls

(If additional description is necessary, use BACK of this form.)

Name of Plugging Contractor Halliburton License No.         

Address East 8th St. - Hays, KS 67601

STATE OF Kansas COUNTY OF Ellis, ss.

(Employee of Operator) or (Operator) of above-described well, being first duly sworn on oath, says: That I have knowledge of the facts, statements, and matters herein contained and the log of the above-described well as filed that the same are true and correct, so help me God.


(Signature) Don E. Pratt Don E. Pratt

(Address) P.O. Box 370 - Hays, KS 67601

SUBSCRIBED AND SWORN TO before me this 18th day of July, 19 86

RECEIVED  
STATE CORPORATION COMMISSION  
KANSAS DIV. WICHITA, KS  
Notary Public Helen Ubart

My Commission Expires         



7-21-1986  
JUL 21 1986

# WELL LOG

COMPANY Don E. Pratt

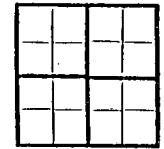
SEC. 4 T. 10S R. 24W  
LOC. C SW SE NW

FARM Nickelson "B" NO. 5

RIG. NO. 15  
TOTAL DEPTH 4110'

COMM. 1-31-75 COMP. 2-7-75

COUNTY Graham  
KANSAS



CONTRACTOR Murfin Drilling Company

CASING	10	
20		
15		5/8" @ 170' w/165 SX
12		6
13		5
		4 1/2" @ 4105' w/150 SX

ELEVATION 2512 KB

PRODUCTION O11


FIGURES INDICATE BOTTOM OF FORMATIONS

140	Sand & Shale
170	Shale
1300	Cement & shale
1900	Shale - sand
2140	Red bed
2175	Anhydrite
2590	Shale
3080	Shale & lime
3245	Shale
3760	Shale - lime
4110	Lime
4110	TD

State of Kansas }  
 County of Sedgwick }  
 \*\*\*

I, James R. Daniels of the Murfin Drilling Company

upon being sworn that the above and foregoing is a true and correct copy of the log of the Nickelson "B" #5 well.



Subscribed and sworn to before me this 14th day of February 19 75  
 BARBARA COLE, Notary Public  
 My Commission Expires: Sept. 5, 1976

James R. Daniels  
Barbara Cole  
 NOTARY PUBLIC

RECEIVED  
STATE CORPORATION COMMISSION

JUN 03 1986  
6-3-1986  
CONSERVATION DIVISION  
Wichita, Kansas