

TYPE

NOTICE OF INTENTION TO DRILL

C-1

TO BE FILED WITH THE STATE CORPORATION COMMISSION
PRIOR TO COMMENCEMENT OF WELL

API Number 15-065-20,748
(For office use only)

1. Operator DON E. PRATT

Starting Date EST. 4-2-75

Address P. O. BOX 370, HAYS, KANSAS 67601

County GRAHAM

2. Contractor MURFIN DRILLING COMPANY

Sec 9 ; Twp 10 S Rge 24 ^{EX} W

Address WICHITA, KANSAS

Spot Location C/N $\frac{1}{2}$ N $\frac{1}{2}$ NW $\frac{1}{4}$

3. Type of Equipment: Rotary X Cable Tool _____

Nearest Lease Line 330 ft.

4. Well to be Drilled for: Oil X Gas _____

Lease Name HERMAN

Disposal _____ Input _____ Other _____

5. Depth of Deepest Fresh Water within 1 mile 120 ft.

6. Depth of Municipal Water Well within 3 miles NONE ft.

Well No. 2

7. Depth to Protect all Fresh Water 200 ft.

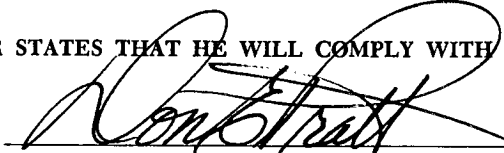
8. Amount of Surface Casing to be set 200 ft.

Est. Total Depth 4200 ft.

9. Alternate No. 1 _____ No. 2 x _____

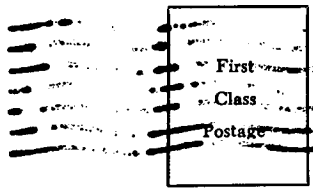

REMARKS:

OPERATOR STATES THAT HE WILL COMPLY WITH K. S. A. 55-128

Signature of Operator 



OK RMP



State Corporation Commission of Kansas
Conservation Division
P. O. Box 17027
Wichita, Kansas 67217

RECEIVED
STATE CORPORATION COMMISSION
3-10-1975
1975
CONSERVATION DIVISION
Wichita, Kansas

(IF PREFERRED, MAIL IN ENVELOPE)