

KANSAS CORPORATION COMMISSION
OIL & GAS CONSERVATION DIVISION

Form CDP-5
August 2008
Form must be Typed


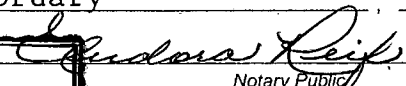

EXPLORATION & PRODUCTION WASTE TRANSFER

Operator Name: <u>Reif Oil & Gas Co., LLC</u>		License Number: <u>33530</u>	
Operator Address: <u>PO Box 298 Hoisington, KS 67544</u>			
Contact Person: <u>Donald J. Reif</u>		Phone Number: (<u>620</u>) <u>786 - 5698</u>	
Permit Number (API No. if applicable): <u>151-8523574-0000</u>		Lease Name: <u>Debes</u>	
Source of Waste: <input type="checkbox"/> Dike <input type="checkbox"/> Emergency Pit <input type="checkbox"/> Settling Pit <input type="checkbox"/> Workover Pit <input checked="" type="checkbox"/> Drilling Pit <input type="checkbox"/> Burn Pit <input type="checkbox"/> Haul-off Pit <input type="checkbox"/> Steel Pit <input type="checkbox"/> Spill / Escape		Well Number: <u>#1</u>	
		Source Location (QQQQ): <u>N/2 - NE - SE - SE</u> Sec. <u>19</u> Twp. <u>25</u> R. <u>11</u> <input type="checkbox"/> East <input checked="" type="checkbox"/> West <u>1150</u> Feet from <input type="checkbox"/> North / <input checked="" type="checkbox"/> South Line of Section <u>330</u> Feet from <input checked="" type="checkbox"/> East / <input type="checkbox"/> West Line of Section <u>Stafford</u> County	
Type of waste to be disposed: <input checked="" type="checkbox"/> Fluid <input type="checkbox"/> Soil <input type="checkbox"/> Mud / Cuttings <input type="checkbox"/> Other: _____			
Amount of waste: <u>3</u> No. of loads <u>140</u> Barrels _____ Tons _____ YDS			
Destination of waste: <input type="checkbox"/> Reserve Pit <input type="checkbox"/> Haul Off Pit <input checked="" type="checkbox"/> Disposal Well <input type="checkbox"/> Lease Road <input type="checkbox"/> Dike / Berm <input type="checkbox"/> Other: _____			
If waste is transferred to another reserve pit, is the lease active? <input type="checkbox"/> Yes <input checked="" type="checkbox"/> No			
Location of waste disposal:		Date of Waste Transfer: <u>5-28-09</u>	
Operator Name: <u>Paul's Oilfield Service Inc.</u>		License No.: <u>3911</u>	
Lease Name: <u>Jordan SWD</u>		NE/4 Sec. <u>26</u> Twp. <u>24</u> R. <u>12</u> <input type="checkbox"/> East <input checked="" type="checkbox"/> West	
Docket No./API No.: <u>D 15265 r0</u>		County: <u>Stafford</u>	
Comments:			

RECEIVED
KANSAS CORPORATION COMMISSION

FEB 16 2010

CONSERVATION DIVISION
WICHITA, KS

The undersigned hereby certifies that he / she is <u>President</u> for <u>Reif Oil & Gas Co., LLC</u> (Co.), a duly authorized agent, that all information shown hereon is true and correct to the best of his / her knowledge and belief Subscribed and sworn to before me on this <u>5th</u> day of <u>February</u> , <u>2010</u>	
 Donald J. Reif Agent Signature	 Eudora Reif Notary Public
My Commission Expires:	

Paul's Oilfield Service, Inc.

P.O. Box 1773
Great Bend, KS 67530

Invoice

DATE	INVOICE #
5/25/2009	56099

BILL TO
Reif Oil & Gas Leasing P.O. Box 298 Hoisington, Kansas 67544

TERMS
Net 30

DESCRIPTION	RATE	QUANTITY	AMOUNT
DEBES #1 - Hauled 140 bbls free water off reserve pit to Jordan SWD.			
Vacuum Truck	85.00	2.5	212.50
Salt Water Disposal Fee	0.20	140	28.00
Driver: Tim			
Rama Operating Co., Inc. Operator #3911 Jordan SWD NE/4 26-24S-12W Stafford County Docket # 15,265			
		Total	\$240.50

RECEIVED
KANSAS CORPORATION COMMISSION
FEB 16 2010
CONSERVATION DIVISION
WICHITA, KS

RECEIVED
FEB 08 2010
KCC WICHITA

Thank you for your business.