

STATE OF KANSAS
STATE CORPORATION COMMISSION

WELL PLUGGING RECORD

Give All Information Completely
Make Required Affidavit
Mail or Deliver Report to
Conservation Division
State Corporation Comm.
245 North Water
Wichita, KS 67202

Graham County, Sec. 5 Twp. 10S Rge. 24 XR/W
Location as "NE/CNW $\frac{1}{2}$ SW $\frac{1}{2}$ " or footage from lines C NW NW


Lease Owner Don E. Pratt
Lease Name DENIO Well No. 3
Office Address Box 370, Hays, KS 67601
Character of Well (Completed as Oil, Gas or Dry Hole) Dry Hole

Date Well completed January 29 1978
Application for plugging filed January 29 1978
Application for plugging approved January 29 1978
Plugging commenced January 29 1978
Plugging completed January 29 1978

Reason for abandonment of well or producing formation Rotary D & A
If a producing well is abandoned, date of last production 19

Was permission obtained from the Conservation Division or its agents before plugging was commenced? yes

Name of Conservation Agent who supervised plugging of this well Gilbert Balthazor
Producing formation _____ Depth to top _____ Bottom _____ Total Depth of Well 4090'
Show depth and thickness of all water, oil and gas formations.



Locate well correctly on above Section Plat

OIL, GAS OR WATER RECORDS

CASING RECORD

FORMATION	CONTENT	FROM	TO	SIZE	PUT IN	PULLED OUT
				8-5/8"	208	-----

Describe in detail the manner in which the well was plugged, indicating where the mud fluid was placed and the method or methods used in introducing it into the hold. If cement or other plugs were used, state the character of same and depth placed, from _____ feet to _____ feet for each plug set.

1st plug @ 1000' w/70 sx., 50-50 posmix, 6% gel
2nd plug @ 200' w/20 sx., 50-50 posmix, 6% gel
34d plug @ 40' w/10 sx., 50-50 posmix, 6% gel.

RECEIVED
STATE CORPORATION COMMISSION
2-8-1978
FEB 08 1978
CONSERVATION DIVISION
Wichita, Kansas

(If additional description is necessary, use BACK of this sheet)

Name of Plugging Contractor Murfin Drilling Company


STATE OF KANSAS COUNTY OF SEDGWICK, ss.
Wm. S. Shropshire of Murfin Drilling Company (employee of owner) xxxxxxxxxxxxxxxxxxxxxxx
of the above-described well, being first duly sworn on oath, says: That I have knowledge of the facts, statements, and matters herein contained and the log of the above-described well as filed and that the same are true and correct. So help me God.

(Signature) Wm. S. Shropshire
Wm. S. Shropshire Wichita, KS 67202
617 Union Center, (Address)

SUBSCRIBED AND SWORN TO before me this 7th day of February, 1978

Sandra Kay May
Sandra Kay May Notary Public

My commission expires _____



WELL LOG

COMPANY Don E. Pratt

SEC. 5 T. 10S R. 24W
LOC. C NW NW

FARM DENIO

NO. 3


RIG. NO. 16

TOTAL DEPTH 4090'

COMM. 1-21-78

COMP. 1-29-78

COUNTY Graham
KANSAS



CONTRACTOR Murfin Drilling Company

CASING

20	10
15	8 -5/8" @ 208' w/175 sx.
12	6
13	5

ELEVATION

PRODUCTION

FIGURES INDICATE BOTTOM OF FORMATIONS

60'	Surface soil
130'	Sand
150'	Clay
209'	Blue Shale
1055'	Shale & Clay
2055'	Shale & Sand
2159'	Shale
2195'	Anhydrite
2235'	Shale & Shells
3630'	Shale
3940'	Lime & Shale
4090'	Lime RTD

RECEIVED
STATE CORPORATION COMMISSION
2-8-1978
FEB 08 1978
CONSERVATION DIVISION
Wichita, Kansas

State of KANSAS
County of SEDGWICK } ss:

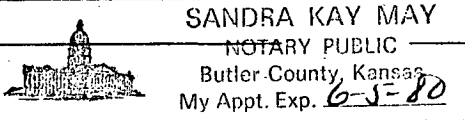
I, Wm. S. Shropshire of the Murfin Drilling Company

upon oath state that the above and foregoing is a true and correct copy of the log of the Denio #3 well.

Wm. S. Shropshire
Wm. S. Shropshire

Subscribed and sworn to before me this 7th day of February 1978

My Commission Expires:


SANDRA KAY MAY
NOTARY PUBLIC
Butler County, Kansas
My Appt. Exp. 6-5-80

Sandra Kay May
NOTARY PUBLIC Sandra Kay May