

STATE OF KANSAS
STATE CORPORATION COMMISSION
200 Colorado Derby Bldg.
Wichita, Kansas 67202

WELL PLUGGING RECORD

Give All Information Completely
Make Required Affidavit

COUNTY Graham SEC. 5 TWP. 10 RGE. 24w E/W
Location as in quarters or footage from lines:
440' East & 440' North SW SE

Locate Well
correctly on above
Section Platt.

Lease Owner Don E. Pratt Oil Operations
Lease Name Dreiling C #1 Well No. _____
Office Address P.O. Box 370, Hays, Ks. 67601
Character of Well (Completed as Oil, Gas or Dry Hole): _____
Date Well Completed _____
Application for plugging filed _____
Plugging commenced 6/7/83
Plugging completed 6/9/83
Reason for abandonment of well or producing formation
Depleted

Was permission obtained from the Conservation Division or it's
Agent's before plugging was commenced? Yes

Name of Conservation Agent who supervised plugging of this well Dennis Hammel
Producing formation _____ Depth to top _____ bottom _____ T.D. 4060'
Show depth and thickness of all water, oil and gas formations.

OIL, GAS OR WATER RECORDS Casing Record

Formation	Content	From	To	Size	Put in	Pulled Out
				8 5/8	155'	none
				4 1/2"	4055'	1274.98'

Describe in detail the manner in which the well was plugged, indicating where the mud
fluid was placed and the method or methods used in introducing it into the hold. If cement
or other plugs were used, state the character of same and depth placed, from _____ feet
to _____ feet for each plug set.

Plugged off bottom with 4 sacks cement, 50' of sand & 4 more sacks cement.
Shot casing at 2701', 2521', 2302', 2016', 1857', 1600', 1405', & 1315'.
Pulled 4 joints of pipe. Shot casing at 1315' & pulled up to 1000', pumped
125 sacks cement & 3 hulls, pulled casing to 600' & pumped 10 sacks gel for
spacer, pulled to 350', pumped 100 sacks cement to top of surface. (50/50
poz 6% gel, 3% c.c.)

Plugging complete.

(If additional description is necessary, use BACK of this sheet)

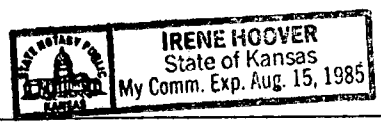
Name of Plugging Contractor Kelso Casing Pulling

STATE OF Kansas COUNTY OF Rice, ss.
R. Darrell KELSO (employee of owner) or (owner or operator) of the
above-described well, being first duly sworn on oath, says: That I have knowledge of the
facts, statements, and matters herein contained and the log of the above-described well as
filed and that the same are true and correct. So help me God.

(Signature) R. Darrell Kelso
Box 347, Chase, Ks. 67524
(Address)

SUBSCRIBED AND SWORN TO before me this 17th day of June, 19 83

My Commission expires:



RECEIVED
STATE CORPORATION COMMISSION
Notary Public.

JUN 20 1983
6-20-1983
CONSERVATION DIVISION
Wichita, Kansas

15-065-20486-00-00

DREILING OIL, INC.

Victoria, Kansas 67671

WELL LOG

Company Don Pratt Oil Operations
P.O. Drawer 370 Hays, Kansas 67601
Farm Dreiling C No. 1

Sec. 5 Twp. 10 Rng. 24
440' East and 440' North
Location SW SE

Total Depth 4060'

County Graham

Comm. 10-1-71 Comp. 10-9-71

Elevation: 2467 K. B.

Contractor Dreiling Oil, Inc.

2464 D. F.

2462 G. R.

Casing Record

155' - 8 5/8"
4,055' - 4 1/2"

Cement Record

150 sacks cement
225 sacks cement
10% salt & 2% quick set

Production:

Figures Indicate Bottom of Formations

0'	110'	Top Soil, Sand and Gravel
110'	155'	Blue Shale
155'	440'	Shale
440'	1298'	Shale
1298'	1680'	Shale
1680'	1887'	Sand
1887'	2123'	Red Bed & Shale
2123'	2140'	Anhydrite
2140'	2163'	Anhydrite
2163'	2416'	Shale
2416'	2770'	Shale
2770'	2975'	Shale & Lime
2975'	3164'	Lime & Shale
3164'	3320'	Shale & Lime
3320'	3500'	Shale & Lime
3500'	3630'	Lime
3630'	3760'	Lime
3760'	3830'	Lime
3830'	3860'	Lime
3860'	3880'	Lime
3880'	3950'	Lime
3950'	3960'	Lime
3960'	4002'	Lime
4002'	4005'	Lime
4005'	4060'	Lime
4060'	T.D.	

STATE OF KANSAS)
)ss
COUNTY OF ELLIS)

I, Leo F. Dreiling, of Dreiling Oil, Inc., upon oath states that the above and foregoing is a true and correct copy from the Daily Drilling Report from the Dreiling C-1.


Leo F. Dreiling

LEO F. DREILING

Subscribed and sworn to before me this 12th day of October, 1971.

Joseph A. Hess

Joseph A. Hess, Notary Public



T. BOND #70.00
45.00 OWN TRAVEL
My commission expires September 19, 1974.
60%
CASH TO USE
A 17

RECEIVED
STATE CORPORATION COMMISSION
4-22-1983
APR 22 1983

CONSERVATION DIVISION
Wichita, Kansas

15-065-20486-00-00

DREILING OIL, INC.

Victoria, Kansas 67671

WELL LOG

Company Don Pratt Oil Operations
P.O. Drawer 370 Hays, Kansas 67601
Farm Dreiling C No. 1

Sec. 5 Twp. 10 Rng. 24
440' East and 440' North
Location SW SE

Total Depth 4060'

County Graham

Comm. 10-1-71 Comp. 10-9-71

Elevation: 2467 K. B.

Contractor Dreiling Oil, Inc.

2464 D. F.

2462 G. R.


Casing Record	Cement Record	Production:
155' - 8 5/8"	150 sacks cement	
4,055' - 4 1/2"	225 sacks cement	
	10% salt & 2% quick set	

Figures Indicate Bottom of Formations


0'	110'	Top Soil, Sand and Gravel
110'	155'	Blue Shale
155'	440'	Shale
440'	1298'	Shale
1298'	1680'	Shale
1680'	1887'	Sand
1887'	2123'	Red Bed & Shale
2123'	2140'	Anhydrite
2140'	2163'	Anhydrite
2163'	2416'	Shale
2416'	2770'	Shale
2770'	2975'	Shale & Lime
2975'	3164'	Lime & Shale
3164'	3320'	Shale & Lime
3320'	3500'	Shale & Lime
3500'	3630'	Lime
3630'	3760'	Lime
3760'	3830'	Lime
3830'	3860'	Lime
3860'	3880'	Lime
3880'	3950'	Lime
3950'	3960'	Lime
3960'	4002'	Lime
4002'	4005'	Lime
4005'	4060'	Lime
4060'	T.D.	

STATE OF KANSAS)
)ss
COUNTY OF ELLIS)

I, Leo F. Dreiling, of Dreiling Oil, Inc., upon oath states that the above and foregoing is a true and correct copy from the Daily Drilling Report from the Dreiling C-1.


LEO F. DREILING

Subscribed and sworn to before me this 12th day of October, 1971.


Joseph A. Hess, Notary Public

My commission expires September 19, 1974.

