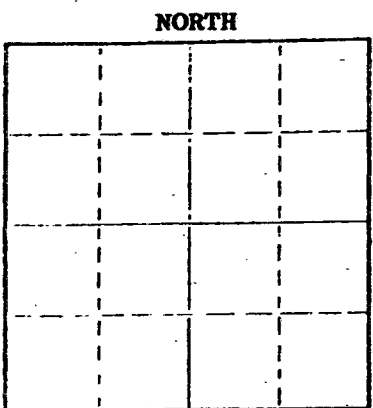


STATE OF KANSAS
STATE CORPORATION COMMISSION
CONSERVATION DIVISION
P. O. BOX 17027
WICHITA, KANSAS 67217

FORM CP-4

WELL PLUGGING RECORD

Graham County. Sec 5 Twp 10S Rge (E) 24 (W)
Location as "NE/CNW&SW" or footage from lines Approx C E/2 E/2 SW/4
Lease Owner Don E. Pratt
Lease Name Chas Dreiling Well No. 5
Office Address P.O. Box 370, Hays, Kansas 67601
Character of Well (completed as Oil, Gas or Dry Hole) Dry Hole
Date well completed Nov. 8 19 74
Application for plugging filed Nov. 8 19 74
Application for plugging approved Nov. 8 19 74
Plugging commenced Nov. 8 19 74
Plugging completed Nov. 8 19 74
Reason for abandonment of well or producing formation Dry Hole



Locate well correctly on above Section Plot

If a producing well is abandoned, date of last production _____ 19 ____
Was permission obtained from the Conservation Division or its agents before plugging was commenced? Yes

Name of Conservation Agent who supervised plugging of this well Bill Nichols
Producing formation _____ Depth to top _____ Bottom _____ Total Depth of Well 4016 Feet
Show depth and thickness of all water, oil and gas formations.


OIL, GAS OR WATER RECORDS

CASING RECORD

FORMATION	CONTENT	FROM	TO	SIZE	PUT IN	PULLED OUT
				8 5/8"	188'	None

Describe in detail the manner in which the well was plugged, indicating where the mud fluid was placed and the method or methods used in introducing it into the hole. If cement or other plugs were used, state the character of same and depth placed, from _____ feet to _____ feet for each plug set.

1st plug @ 1200' w/110 sx
2nd plug @ 200' w/30 sx
3rd plug @ 40' w/10 sx



Name of Plugging Contractor Allied Cementing Co., Inc. (If additional description is necessary, use BACK of this sheet)
Address Box 31, Russell, Kansas


STATE OF Kansas COUNTY OF Sedgwick ss.

James R. Daniels (employee of owner) or (owner or operator) of the above-described well, being first duly sworn on oath, says: That I have knowledge of the facts, statements, and matters herein contained and the log of the above-described well as filed and that the same are true and correct. So help me God.


(Signature) James R. Daniels
617 Union Center, Wichita, Kansas 67202
(Address)

SUBSCRIBED AND SWORN TO before me this 19th day of November, 19 74

BARBARA COLE, Notary Public
My commission expires My Commission Expires Sept. 5, 1976 Barbara Cole Notary Public.



WELL LOG



COMPANY Don E. Pratt

SEC. 5 T. 10S R. 24W
LOC. Approx C E/2 E/2 SW/4

FARM Chas Dreiling NO. 5


ORIG. NO. 15

TOTAL DEPTH 4016'

COMM. 11-2-74

COMP. 11-7-74

COUNTY Graham
KANSAS



CONTRACTOR Murfin Drilling Company

CASING

20	10
15	8 5/8" @ 188' w/150 sx
12	6
13	5

ELEVATION

PRODUCTION D & A

FIGURES INDICATE BOTTOM OF FORMATIONS

Sand - shale	165
Shale	188
Cement & shale	500
Shale - sand	2100
Shale - red bed	2133
Anhydrite	2170
Shale	2500
Shale - lime	2810
Shale	2955
Shale & lime	3650
Lime	4016
TD	4016


RECEIVED
STATE CORPORATION COMMISSION
11-21-1974
NOV 21 1974
CONSERVATION DIVISION
Wichita, Kansas

State of Kansas
County of Sedgwick } ss:

I, James R. Daniels of the Murfin Drilling Company

upon oath state that the above and foregoing is a true and correct copy of the log of the Chas Dreiling #5 well.

Subscribed and sworn to before me this 19th day of November 19 74



BARBARA COLE, Notary Public
My Commission Expires: My Commission Expires Sept. 5, 1976

NOTARY PUBLIC