


STATE OF KANSAS
STATE CORPORATION COMMISSION

WELL PLUGGING RECORD

Give All Information Completely
Make Required Affidavit
Mail or Deliver Report to
Conservation Division
State Corporation Comm.
245 North Water
Wichita, KS 67202

Graham County. Sec. 9 Twp. 10S Rge. 24W E/W
Location as "NE/CNW $\frac{1}{4}$ SW $\frac{1}{4}$ " or footage from lines _____

NW SE NE
Lease Owner Don E. Pratt Oil Operations
Lease Name Bell #1 Well No. _____
Office Address Hays, Kansas 67601
Character of Well (Completed as Oil, Gas or Dry Hole) _____



Locate well correctly on above
Section Plat

Date Well completed _____ 19____
Application for plugging filed _____ 19____
Application for plugging approved _____ 19____
Plugging commenced 10/21/76 _____ 19____
Plugging completed 11/19/76 _____ 19____
Reason for abandonment of well or producing formation _____
depleted.

If a producing well is abandoned, date of last production _____ 19____

Was permission obtained from the Conservation Division or
its agents before plugging was commenced? yes

Name of Conservation Agent who supervised plugging of this well Balthazor
Producing formation _____ Depth to top _____ Bottom _____ Total Depth of Well 4100
Show depth and thickness of all water, oil and gas formations.

OIL, GAS OR WATER RECORDS

CASING RECORD

FORMATION	CONTENT	FROM	TO	SIZE	PUT IN	PULLED OUT
				8-5/8	224	none
				4 $\frac{1}{2}$ "	4096	1811'

Describe in detail the manner in which the well was plugged, indicating where the mud fluid was placed and the method or methods used in introducing it into the hold. If cement or other plugs were used, state the character of same and depth placed, from _____ feet to _____ feet for each plug set.

Sanded back to 4000' and ran 3 sacks cement. Shot pipe at 3094', 2998', 2899', 2709', 2527', 2307', 2119', 1930', 1805', pulled 58 joints. Pumped 3 sacks hulls, 70 sacks cement, 7 sacks gel and set plug, pumped 60 sacks cement.

PLUGGING COMPLETE.

RECEIVED
STATE CORPORATION COMMISSION
11-24-1976
NOV 24 1976

CONSERVATION DIVISION
Wichita, Kansas

(If additional description is necessary, use BACK of this sheet)

Name of Plugging Contractor KELSO CASING PULLING
CHASE, KANSAS

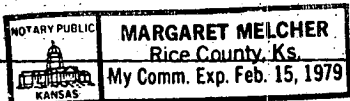
STATE OF KANSAS COUNTY OF RICE, ss.
R. DARRELL KELSO (employee of owner) or (owner or operator)
of the above-described well, being first duly sworn on oath, says: That I have knowledge of the facts, statements, and matters herein contained and the log of the above-described well as filed and that the same are true and correct. So help me God:

(Signature) R. Darrell Kelso
CHASE, KANSAS
(Address)

SUBSCRIBED AND SWORN TO before me this 22nd day of November, 19 76

Margaret Melcher
Notary Public.

My commission expires _____



WELL LOG

COMPANY DON E. PRATT

SEC. 9 T. 10S R. 24W
LOC. NW SE NE

FARM BELL

NO. 1

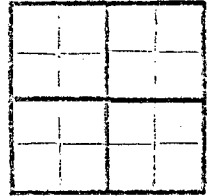
SIG. NO. 15

TOTAL DEPTH 4100'

COMM. 8-29-73

COMP. 9-4-73

COUNTY Graham
KANSAS



CONTRACTOR Murfin Drilling Company

CASING

20	10
15	5 5/8" @ 224' w/150 SX
12	6
13	5
	4 1/2" @ 4096' w/200 SX

ELEVATION 2494 KB

PRODUCTION Oil

FIGURES INDICATE BOTTOM OF FORMATIONS

160	Surface soil sand
800	Shale
1615	Shale & sand
2126	Shale
2166	Anhydrite
2450	Shale
3600	Shale - lime
4100	Lime
4100	TD


RECEIVED
STATE CORPORATION COMMISSION
10-1-1976
OCT 01 1976

CONSERVATION DIVISION
Wichita, Kansas

State of Kansas
County of Sedgwick

I, James R. Daniels of the Murfin Drilling Company

Subscribed and sworn to before me that the above and foregoing is a true and correct copy of the log of the Bell #1 well.



Subscribed and sworn to before me this 13th day of September 1973.

BARBARA COLE, Notary Public

My Commission Expires Sept. 5, 1976

Barbara Cole
NOTARY PUBLIC