


STATE OF KANSAS  
STATE CORPORATION COMMISSION

Form CP-4

Give All Information Completely  
Make Required Affidavit  
Mail or Deliver Report to:  
Conservation Division  
State Corporation Commission  
P. O. Box 17027  
Wichita, Kansas 67217  
NORTH

## WELL PLUGGING RECORD



Locate well correctly on above  
Section Plat

Graham County. Sec. 9 Twp. 10S Rge. (E) 24 (W)  
Location as "NE/CNW/SW" or footage from lines. SE SE NW  
Lease Owner Don E. Pratt  
Lease Name Herman Well No. 1  
Office Address P.O. Drawer 370, Hays, Kansas 67601  
Character of Well (completed as Oil, Gas or Dry Hole) Dry Hole  
Date well completed 8-7 1973  
Application for plugging filed 8-7 1973  
Application for plugging approved 8-7 1973  
Plugging commenced 8-7 1973  
Plugging completed 8-8 1973  
Reason for abandonment of well or producing formation Dry Hole

If a producing well is abandoned, date of last production 19  
Was permission obtained from the Conservation Division or its agents before plugging was commenced? Yes

Name of Conservation Agent who supervised plugging of this well Bill Nichols  
Producing formation Depth to top Bottom Total Depth of Well 4052 Feet  
Show depth and thickness of all water, oil and gas formations.

## OIL, GAS OR WATER RECORDS

## CASING RECORD

FORMATION	CONTENT	FROM	TO	SIZE	PUT IN	PULLED OUT
				8 5/8"	196'	None

Describe in detail the manner in which the well was plugged, indicating where the mud fluid was placed and the method or methods used in introducing it into the hole. If cement or other plugs were used, state the character of same and depth placed, from feet to feet for each plug set.

1st plug @ 1150' w/110 sx  
2nd plug @ 215' w/30 sx  
3rd plug @ 40' w/10 sx

RECEIVED  
STATE CORPORATION COMMISSION  
8-15-1973  
CONSERVATION DIVISION  
Wichita, Kansas

Name of Plugging Contractor Allied Cementing Co., Inc.  
Address Box 207, Russell, Kansas


STATE OF Kansas, COUNTY OF Sedgwick, ss.

James R. Daniels (employee of owner) or (owner or operator) of the above-described well, being first duly sworn on oath, says: That I have knowledge of the facts, statements, and matters herein contained and the log of the above-described well as filed and that the same are true and correct. So help me God.

(Signature)

617 Union Center, Wichita, Kansas 67202  
(Address)

SUBSCRIBED AND SWORN to before me this 14th day of August, 1973



BARBARA COLE, Notary Public

Notary Public.

WELL LOG

COMPANY DON E. PRATT

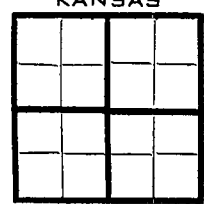
SEC. 9 T.10S R.24W  
LOC. SE SE NW

FARM HERMAN NO. 1

RIG. NO. 15  
TOTAL DEPTH 4052'  
COMM. 8-2-73

COMP. 8-7-73

COUNTY Graham  
KANSAS



CONTRACTOR Murfin Drilling Company

CASINO  
20 10  
15 8 5/8" @ 196' w/160 sx  
12 6  
13 5

ELEVATION  
PRODUCTION D & A


FIGURES INDICATE BOTTOM OF FORMATIONS

160	Surface dirt & sand
2153	Shale
2189	Anhydrite
2475	Shale
2825	Shale & lime
3100	Lime - shale
4052	Lime
4052	TD

RECEIVED  
STATE CORPORATION COMMISSION  
8-15-1973  
AUG 15 1973  
CONSERVATION DIVISION  
Wichita, Kansas

State of Kansas  
County of Sedgwick } ss:

I, James R. Daniels of the Murfin Drilling Company  
do hereby certify that the above and foregoing is a true and correct copy of the log of the Herman #1 well.



Subscribed and sworn to before me this 14th day of August 19 73  
BARBARA COLE, Notary Public  
My Commission Expires: My Commission Expires Sept. 5, 1976

James R. Daniels  
Barbara Cole  
NOTARY PUBLIC