


STATE OF KANSAS
STATE CORPORATION COMMISSION
CONSERVATION DIVISION
P. O. BOX 17027
WICHITA, KANSAS 67217

WELL PLUGGING RECORD



Locate well correctly on above Section Plat

Graham County. Sec. 9 Twp. 10S Rge. (E) 24 (W)
Location as "NE/CNW&SW" or footage from lines. C N/2 N/2 NW
Lease Owner Don E. Pratt
Lease Name HERMAN Well No. 2
Office Address Box 370, Hays, Kansas 67601
Character of Well (completed as Oil, Gas or Dry Hole) Dry Hole
Date well completed 5/31/1975
Application for plugging filed 5/31/1975
Application for plugging approved 5/31/1975
Plugging commenced 5/31/1975
Plugging completed 5/31/1975
Reason for abandonment of well or producing formation Dry Hole

If a producing well is abandoned, date of last production _____ 19____
Was permission obtained from the Conservation Division or its agents before plugging was commenced? Yes

Name of Conservation Agent who supervised plugging of this well Gilbert Balthездor, Palco, Ks
Producing formation _____ Depth to top _____ Bottom _____ Total Depth of Well 4070 Feet
Show depth and thickness of all water, oil and gas formations.

OIL, GAS OR WATER RECORDS

CASING RECORD

FORMATION	CONTENT	FROM	TO	SIZE	PUT IN	PULLED OUT
				8 5/8"	219'	None

Describe in detail the manner in which the well was plugged, indicating where the mud fluid was placed and the method or methods used in introducing it into the hole. If cement or other plugs were used, state the character of same and depth placed, from _____ feet to _____ feet for each plug set.

RECEIVED
STATE CORPORATION COMMISSION
6-6-1975
JUN 6 1975
CONSERVATION DIVISION
Wichita, Kansas

1100' w/70 sx
200' w/20 sx
40' w/10 sx

(If additional description is necessary, use BACK of this sheet)
Name of Plugging Contractor Halliburton
Address 410 Union Center, Wichita, Kansas 67202


STATE OF KANSAS COUNTY OF SEDGWICK ss.
James R. Daniels (employee of owner) ~~not a case of operator~~ of the above-described well, being first duly sworn on oath, says: That I have knowledge of the facts, statements, and matters herein contained and the log of the above-described well as filed and that the same are true and correct. So help me God.

(Signature) James R. Daniels
617 Union Center, Wichita, Kansas 67202
(Address)

Subscribed and sworn to before me this 5th day of June, 19 75

JOLENE S. WHALEY, STATE NOTARY PUBLIC
My Commission Expires Mar. 13, 1979

Jolene S. Whaley
Notary Public.



WELL LOG

COMPANY Don E. Pratt

SEC. 9 T. 10S R. 24W

FARM HERMAN NO. 2


LOC. C N/2 N/2 NW

RIG. NO. 15

TOTAL DEPTH

COUNTY Graham
KANSAS

COMM. 5/26/75 COMP. 5/31/75



CONTRACTOR Murfin Drilling

CASINO

20	10
15	8 5/8" @ 219' w/160 sx
12	6
13	5

ELEVATION 2526 KB

PRODUCTION D&A

FIGURES INDICATE BOTTOM OF FORMATIONS

- 170 - surf soil & sand
- 219 - shale
- 700 - shale, sand, cmt
- 1700 - shale, sand
- 2164 - sand, shale, redbed
- 2200 - anhydrite
- 2720 - shale
- 3425 - shale, lime
- 4070 - lime
- 4070 - TD

RECEIVED
STATE REGULATION COMMISSION
6-6-1975
JUN 6 1975

COMPTROLLER DIVISION
TOPEKA, KANSAS

State of KANSAS }
County of SEDGWICK } ss:

I, James R. Daniels of the Murfin Drilling Company

upon oath state that the above and foregoing is a true and correct copy of the log of the HERMAN #2 well.

James R. Daniels

Subscribed and sworn to before me this 5th day of June 19 75

JOLENE S. WHALEY, STATE NOTARY PUBLIC

My Commission Expires: Mar. 13, 1979

Jolene S. Whaley
NOTARY PUBLIC

