

15-065-20632-0000

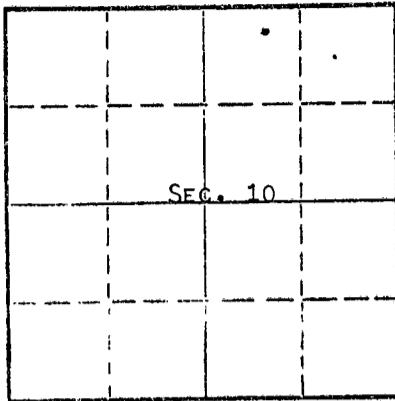
STATE OF KANSAS
STATE CORPORATION COMMISSION

Form CP-4

Give All Information Completely
Make Required Affidavit
Mail or Deliver Report to:
Conservation Division
State Corporation Commission
P. O. Box 17027
Wichita, Kansas 67217
NORTH

WELL PLUGGING RECORD

GRAHAM County. Sec. 10 Twp. 10s. Rge. 24 (X) (W)
Location as "NE/CNW/SW" or footage from lines. NE NW NE
Lease Owner. PETROLEUM, INC.
Lease Name. PFEIFER 'H' Well No. 1
Office Address. R.R. #2, GREAT BEND, KANSAS
Character of Well (completed as Oil, Gas or Dry Hole) DRY HOLE
Date well completed. SEPTEMBER 14 19 73
Application for plugging filed. SEPTEMBER 14 19 73
Application for plugging approved. SEPTEMBER 14 19 73
Plugging commenced. SEPTEMBER 14 19 73
Plugging completed. SEPTEMBER 14 19 73
Reason for abandonment of well or producing formation. NO COMMERCIAL ZONE
If a producing well is abandoned, date of last production. NONE 19
Was permission obtained from the Conservation Division or its agents before plugging was commenced? YES



Locate well correctly on above Section Flat

Name of Conservation Agent who supervised plugging of this well. LEO MASSEY
Producing formation. Depth to top. Bottom. Total Depth of Well. Feet
Show depth and thickness of all water, oil and gas formations.


OIL, GAS OR WATER RECORDS

CASING RECORD

FORMATION	CONTENT	FROM	TO	SIZE	PUT IN	PULLED OUT
				8-5/8"	248'	NONE

Describe in detail the manner in which the well was plugged, indicating where the mud fluid was placed and the method or methods used in introducing it into the hole. If cement or other plugs were used, state the character of same and depth placed, from feet to feet for each plug set.

HEAVY MUD TO 1000', WOODEN PLUG, FOLLOWED WITH 55 SACKS CEMENT. HEAVY MUD TO 240', WOODEN PLUG, FOLLOWED WITH 15 SACKS CEMENT. HEAVY MUD TO 40', WOODEN PLUG, FOLLOWED WITH 8 SACKS CEMENT TO BASE OF WELL CELLAR




(If additional description is necessary, use BACK of this sheet)

Name of Plugging Contractor. MURFIN DRILLING COMPANY
Address. 617 UNION CENTER, WICHITA, KANSAS

STATE OF KANSAS, COUNTY OF BARTON, ss. MONTE CHADD (employee of owner) or (owner or operator) of the above-described well, being first duly sworn on oath, says: That I have knowledge of the facts, statements, and matters herein contained and the log of the above-described well as filed and that the same are true and correct. So help me God. MONTE CHADD, DIST. PROD. SUPT.

(Signature) Monte Chadd
R.R. #2, GREAT BEND, KANSAS (Address)

Subscribed and sworn to before me this 4 day of OCTOBER, 1973
Richard H. Dumlauer
Notary Public.



15-065-20632-0000

WELL LOG

COMPANY PETROLEUM, INC.

SEC. 10 T. 10S R. 24W
LOC. NW NE

FARM PFEIFER "H" NO. 1


RIG. NO. 15

TOTAL DEPTH 4050'

COMM. 9-6-73

COMP. 9-13-73

COUNTY Graham
KANSAS



CONTRACTOR Murfin Drilling Company

CASING

20	10
15	8 5/8" @ 248' w/150 sx
12	6
13	5

ELEVATION 2469 KB

PRODUCTION D & A

FIGURES INDICATE BOTTOM OF FORMATIONS

140	Sur soil -sand
1300	Shale
1610	Shale & sand
1858	Sand
2060	Shale red bed
2100	Shale
2137	Anhydrite
2530	Shale
3455	Shale & lime
4050	Lime
4050	TD


RECEIVED
STATE CORPORATION COMMISSION
OCT 5 1973
CONSERVATION DIVISION
Wichita, Kansas

State of Kansas
County of Sedgwick } ss:

I, James R. Daniels of the Murfin Drilling Company

do hereby certify that the above and foregoing is a true and correct copy of the log of the Pfeifer "H" #1 well.

Subscribed and sworn to before me this 24th day of September 19 73



BARBARA COLE, Notary Public

My Commission Expires: My Commission Expires Sept 5, 1976

Barbara Cole
NOTARY PUBLIC