


Give All Information Completely  
Make Required Affidavit  
Mail or Deliver Report to:  
Conservation Division  
State Corporation Commission  
211 No. Broadway  
Wichita, Kansas

WELL PLUGGING RECORD



Locate well correctly on above  
Section Plat

Graham County. Sec. 17 Twp. 10S Rge. 24W (E) (W)  
Location as "NE/CNW&SW" or footage from lines. C SE NW  
Lease Owner Don Pratt Oil Operator  
Lease Name Rush Well No. 1  
Office Address Box 656, Hays, Kansas 67601  
Character of Well (completed as Oil, Gas or Dry Hole) Dry Hole  
Date well completed 4-3-65 19  
Application for plugging filed 4-3-65 19  
Application for plugging approved 4-3-65 19  
Plugging commenced 4-3-65 19  
Plugging completed 4-3-65 19  
Reason for abandonment of well or producing formation Dry Hole

If a producing well is abandoned, date of last production \_\_\_\_\_ 19\_\_\_\_  
Was permission obtained from the Conservation Division or its agents before plugging was commenced? yes

Name of Conservation Agent who supervised plugging of this well Eldon Petty, Hays, Kansas  
Producing formation \_\_\_\_\_ Depth to top \_\_\_\_\_ Bottom \_\_\_\_\_ Total Depth of Well 4078 Feet  
Show depth and thickness of all water, oil and gas formations.

OIL, GAS OR WATER RECORDS

CASING RECORD

FORMATION	CONTENT	FROM	TO	SIZE	PUT IN	PULLED OUT
				8 5/8"	212'	none

Describe in detail the manner in which the well was plugged, indicating where the mud fluid was placed and the method or methods used in introducing it into the hole. If cement or other plugs were used, state the character of same and depth placed, from \_\_\_\_\_ feet to \_\_\_\_\_ feet for each plug set.

Fluid to 600' Plug 20 sks. cement through drill pipe  
Heavy Fluid to 210' Plug & hulls 20 sks. cement through drill pipe  
Heavy XXXX Mud to 40' Plug tied 1/2 sk. hulls 10 sks. cement to cellar bottom

RECEIVED  
STATE CORPORATION COMMISSION  
4-8-1965  
APR 8 1965

(If additional description is necessary, use BACK of this sheet)  
Name of Plugging Contractor Leben Drilling, Inc. **CONSERVATION DIVISION**  
Address P. O. Box 486, Great Bend, Kansas 67530 **Wichita, Kansas**

STATE OF KANSAS, COUNTY OF BARTON, ss.  
Leslie Kite (employee of owner) or (owner or operator) of the above-described well, being first duly sworn on oath, says: That I have knowledge of the facts, statements, and matters herein contained and the log of the above-described well as filed and that the same are true and correct. So help me God.

(Signature) Leslie Kite  
P. O. Box 486, Great Bend, Kansas  
(Address)

SUBSCRIBED AND SWORN to before me this 7th day of April, 19 65

Wanda D. [Signature]  
Notary Public.

My commission expires April 1, 1967

DRILLER'S LOG

COMPANY: Don Pratt Oil Operator  
 CONTRACTOR: LEBEN DRILLING, INC.  
 FARM: RUSH #1  
 LOCATION: C SE NW Sec. 17-10S-24W  
 GRAHAM COUNTY, KANSAS  
 COMMENCED: 3-28-65  
 COMPLETED: 4-3-65

-----

0	100	Sand
100	212	Shale & Clay
212	1140	Shale
1140	1810	Shale & Sand
1810	2120	Shale & Shells
2120	2157	Anhydrite
2157	2355	Shale
2355	2600	Shale & Shells
2600	2823	Shale & Lime
2823	3025	Lime & Shale
3025	3694	Shale & Lime
3694	3904	Lime & Shale
3904	4078	Lime
	<u>4078</u>	<u>RTD - D &amp; A</u>


**RECEIVED**  
 STATE CORPORATION COMMISSION  
 4-8-1965  
 APR 8 1965  
 CONSERVATION DIVISION  
 Wichita, Kansas

-----

Set 8 5/8" used surface casing @ 212' with 150 sacks HA5


-----


I, Leslie Kite, do hereby certify that the above and foregoing is a true and correct copy of the log of the Rush #1 well, located C SE NW of Section 17, Township 10 South, Range 24 West, Graham County, Kansas, as reflected by the files of Leben Drilling, Inc.

  
 \_\_\_\_\_  
 Leslie Kite

STATE OF KANSAS )  
 ) SS  
 COUNTY OF BARTON)

Subscribed and sworn to before me, a Notary Public, in and for Barton County, Kansas, this 7th day of April, 1965.



  
 \_\_\_\_\_  
 Ulanda Nichols

My Commission Expires  
 April 1, 1967