

STATE OF KANSAS
STATE CORPORATION COMMISSION
130 S. Market, Room 2078
Wichita, KS 67202

WELL PLUGGING RECORD
K.A.R.-82-3-117

15-065-22361-0000
API NUMBER 1987

LEASE NAME GRAND #1
WELL NUMBER 1

TYPE OR PRINT
NOTICE: Fill out completely and return
to Cons. Div. office within 30 days.

____ Ft. from S/N Line of Section (circle one)
____ Ft. from E/W Line of Section (circle one)

LEASE OPERATOR Ron's Oil Operations
ADDRESS Box 194
CITY, STATE, ZIP Penokee, KS. 67659
PHONE#(913) 421-2315 OPERATORS LICENSE NO. 6861
Character of Well Oil
(Oil, Gas, D&A, SWD, Input, Water Supply Well)

SPOT LOCATION 160' W - C - E/2 - W/2 SW
SEC. 30 TWP. 10 S. RGE 24 W (E) or (W)
COUNTY Graham
Date Well Completed April 28, 1987
Date Plugging Commenced December 12, 1996
Date Plugging Completed December 12, 1996

The plugging proposal was approved on 12-12-96 (date)
by CARL GOODROW (KCC District Agent's Name)

Is ACO-1 filed? YES If not, is well log attached? AVAILABLE
Producing Formation(s) K.C. Depth to Top 3816' Bottom 4014' T.D. 4102'

Show depth and thickness of all water, oil and gas formations.

OIL, GAS OR WATER RECORDS

CASING RECORD

FORMATION	CONTENT	FROM	TO	SIZE	PUT IN	PULL OUT
	Surface Pipe	0'	272'	8 5/8	6 1/2 Joints	0
K.C.	Production String	0'	4102'	5 1/2		0

Described in detail the manner in which the well was plugged, indicating where the mud fluid was placed and the method or methods used in introducing it into the hole. If cement or other plugs were used, state the character of same and depth placed, from _____ feet to _____ feet each set.

500 5 1/2 CSG WITH 325 SX CEMENT WITH 500# HULLS TO MAX PSI.
1200# SHUT IN PSI 500#

(If additional description is necessary, use BACK of this form.)

Name of Plugging Contractor Allied Cementing Company, Inc.
License No. _____
Address P.O. Box 31 Russell, Ks. 67665
NAME OF PARTY RESPONSIBLE FOR PLUGGING FEES: Ron's Oil Operations
STATE OF Kansas COUNTY OF Graham, ss.

Ronald Nickelson (Employee of Operator or (Operator) of above-described well, being first
duly sworn on oath, says: That I have knowledge of the facts, statements, and matters herein contained and the log of the above-described well as filed that the same are true and correct, so help me God.

(Signature) Ronald Nickelson
(Address) R.R.1 Box 195 Penokee, KS. 67659

SUBSCRIBED AND SWORN TO before me this 23rd day of January, 19 97

Becky L. Kobler
Notary Public

My Commission Expires: 6-5-97



RECEIVED
KANSAS CORP COM
1997 JUN 27 P 1:49
01-27-97

15-065-22361-0000

EMPHASIS OIL OPERATIONS

P. O. BOX 506
RUSSELL, KS 67665

DRILLERS LOG

OPERATOR: Ron's Oil Operations, Inc.
Box 112
Penokee, KS 67659

CONTRACTOR: Emphasis Oil Operations
Box 506
Russell, KS 67665

LEASE: Gano WELL #1

LOCATION: Approx. C NW SW
Section 30-10S-24W
Graham County, Kansas

LOG TOTAL DEPTH: 4102'

ROTARY TOTAL DEPTH: 4100'

COMMENCED: 4-19-87

CASING: 8-5/8" @ 272' w/170 sks cement
5-1/2" @ 4090' w/500 sks cement

ELEVATION: 2480' K.B.

COMPLETED: 4-26-87

STATUS: Oil Well


DEPTHS & FORMATIONS

(All measurements from K.B.)

Top soil & Sand	40'	Shale	2121'
Clay & Shale	275'	Anhydrite	2173'
Shale	433'	Shale	2553'
Shale & Sand	1179'	Shale & Lime	3872'
Shale	1689'	Lime (R.T.D.)	4100'
Cedar Hills	1895'		

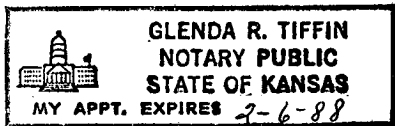
STATE OF KANSAS)
) ss
COUNTY OF RUSSELL)

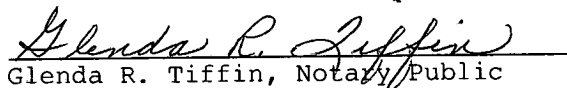
Kyle B. Branum, of Emphasis Oil Operations, states that the above and foregoing is a true and correct log of the above captioned well, to the best of his knowledge.


Kyle B. Branum

Subscribed and sworn to before me on May 7, 1987.

My commission expires: February 6, 1988.




Glenda R. Tiffin, Notary Public

RECEIVED
STATE CORPORATION COMMISSION

JUL 13 1987

CONSERVATION DIVISION
Wichita, Kansas

- AMENDED -