

WELL PLUGGING RECORD

Give All Information Completely
Make Required Affidavit
Mail or Deliver Report to:
Conservation Division
State Corporation Commission
211 No. Broadway
Wichita, Kansas

Graham County, Sec. 2 Twp. 10S. Rge. (E) 25 (W)
Location as "NE/CNW%SW%" or footage from lines 660' fr. NL, 1980' fr. WL.

Lease Owner KIMBARK OPERATING CO.

Lease Name Bernard Well No. 3

Office Address 1776 Lincoln Street, Denver, Colorado 80203

Character of Well (completed as Oil, Gas or Dry Hole) Oil Well

Date well completed November 6 19 61

Application for plugging filed February 9 19 73

Application for plugging approved February 9 19 73


Plugging commenced February 12 19 73

Plugging completed February 14 19 73

Reason for abandonment of well or producing formation Casing collapsed and filled hole with sand; couldn't repair

If a producing well is abandoned, date of last production _____ 19 _____

Was permission obtained from the Conservation Division or its agents before plugging was commenced? Yes



Locate well correctly on above Section Plat

Name of Conservation Agent who supervised plugging of this well _____

Producing formation _____ Depth to top _____ Bottom _____ Total Depth of Well _____ Feet

Show depth and thickness of all water, oil and gas formations.

OIL, GAS OR WATER RECORDS

CASING RECORD

| FORMATION | CONTENT | FROM | TO | SIZE | PUT IN | PULLED OUT |
|-----------|---------|------|------|-------|--------|------------|
| | | 0 | 205 | 8-5/8 | 205 | NONE |
| | | 0 | 4005 | 4-1/2 | 4005 | NONE |
| | | | | | | |
| | | | | | | |
| | | | | | | |
| | | | | | | |
| | | | | | | |
| | | | | | | |

Describe in detail the manner in which the well was plugged, indicating where the mud fluid was placed and the method or methods used in introducing it into the hole. If cement or other plugs were used, state the character of same and depth placed, from _____ feet to _____ feet for each plug set.

1. Ran 2" tubing to 1522' or as far as it would go. Pumped in 100 sacks of cement to seal hole in casing. Pulled tubing
2. Dug out Braden head. Pumped 100 sacks of cement behind 4-1/2" casing. Set cement in cellar.
3. Plugged and abandoned.

RECEIVED
STATE CORPORATION COMMISSION
4-13-1973
APR 13 1973

CONSERVATION DIVISION
Wichita, Kansas

(If additional description is necessary, use BACK of this sheet)
Name of Plugging Contractor Blake Oil Well Cementing Co.
Address Plainville, Kansas 67663

STATE OF COLORADO, COUNTY OF DENVER, ss.
WALTER K. ARBUCKLE (employee of owner) or (owner or operator) of the above-described

well, being first duly sworn on oath, says: That I have knowledge of the facts, statements, and matters herein contained and the log of the above-described well as filed and that the same are true and correct. So help me God. KIMBARK OPERATING CO.

(Signature) Walter K. Arbuckle

1776 Lincoln Street, Denver, Colorado 80203
(Address)

SUBSCRIBED AND SWORN TO before me this 11th day of April, 19 73

March 6, 1974

Belva S. Sellen
Notary Public.



BERNARD #3 WELL

Location: NE NW Section 2
T-10-S, R-25-W
Graham Co., Kansas

Spudded: 10/4/61
Completed: 10/15/61

Owner: Kimbark Exploration Company
201 University Blvd.
Denver 6, Colorado

Contractor: Kimbark Exploration Company
201 University Blvd.
Denver 6, Colorado

Surface Casing: 8 5/8" ss casing cemented at 205' K.B. with 150 sacks quick set.

Oil String: 4 1/2" Casing

LOG


Figures indicate bottom of formation

| | |
|-------|--------------------|
| 205 | Shale |
| 482 | Shale |
| 1,495 | Shale and Sand |
| 2,065 | Shale and Lime |
| 2,530 | Lime and Shale |
| 2,912 | Shale and Lime |
| 3,190 | Shale and Lime |
| 3,375 | Lime |
| 3,470 | Shale and Lime |
| 3,625 | Lime and Shale |
| 3,810 | Lime |
| 3,859 | Lime |
| 4,006 | Lime |
| 4,006 | Rotary Total Depth |

RECEIVED
STATE CORPORATION COMMISSION
4-13-1973
APR 13 1973
CONSERVATION DIVISION
Wichita, Kansas

The undersigned, W. K. Arbuckle, President of Kimbark Exploration, hereby certifies that the above is a true and correct log of the formations encountered in drilling the Bernard #3 as shown in the daily drilling reports.

KIMBARK EXPLORATION COMPANY




W. K. Arbuckle, President

STATE OF COLORADO) ss
CITY & COUNTY OF DENVER)

Be it remembered that on this 9th day of November A.D. 1961, before me, Marilyn A. Rehn, a Notary Public, personally appeared W. K. Arbuckle, President of Kimbark Exploration Company, a Colorado Corporation, who is personally known to me and known to me to be the President of said Corporation, and the same person who executed the foregoing instrument, and he duly acknowledged the execution of the same for and on behalf of and as the act and deed of said Corporation.

WITNESS my hand and official seal:
My Commission Expires: November 15, 1964


Notary Public