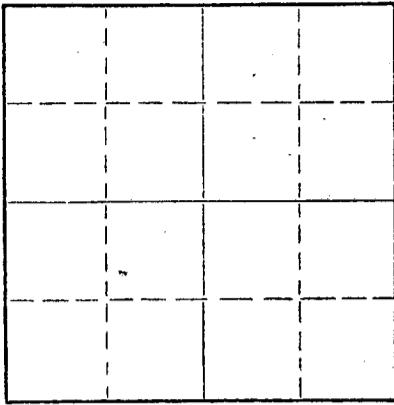


STATE OF KANSAS
STATE CORPORATION COMMISSION

Give All Information Completely
Make Required Affidavit
Mail or Deliver Report to:
Conservation Division
State Corporation Commission
212 North Market, Insurance Bldg.
Wichita, Kansas

WELL PLUGGING RECORD

NORTH



Locate well correctly on above
Section Plat

Graham County, Sec. 2 Twp. 10S Rge. 25W (E) (W)

Location as "NE/CNW&SW" or footage from lines SE SE SE
Lease Owner ~~KMKK~~ Burch Drilling Co., Inc.
Lease Name Billinger Well No. 1
Office Address 1011 Union Center, Wichita, Kansas
Character of Well (completed as Oil, Gas or Dry Hole) Dry Hole
Date well completed 6-6-59 19
Application for plugging filed 6-6-59 19
Application for plugging approved 6-6-59 19
Plugging commenced 6-6-59 19
Plugging completed 6-6-59 19
Reason for abandonment of well or producing formation Dry Hole

If a producing well is abandoned, date of last production _____ 19____
Was permission obtained from the Conservation Division or its agents before plugging was commenced? yes

Name of Conservation Agent who supervised plugging of this well Al. Fabricius
Producing formation _____ Depth to top _____ Bottom _____ Total Depth of Well 4253 Feet
Show depth and thickness of all water, oil and gas formations.


OIL, GAS OR WATER RECORDS

CASING RECORD

FORMATION	CONTENT	FROM	TO	SIZE	PUT IN	PULLED OUT

Describe in detail the manner in which the well was plugged, indicating where the mud fluid was placed and the method or methods used in introducing it into the hole. If cement or other plugs were used, state the character of same and depth placed, from _____ feet to _____ feet for each plug set.

1st plug set @ 500' with 20 sacks cement
2nd plug set @ 200' with 20 sacks cement
3rd plug set @ 40' with 10 sacks cement




(If additional description is necessary, use BACK of this sheet)
Name of Plugging Contractor Burch Drilling Co., Inc.
Address 1011 Union Center, Wichita, Kansas

STATE OF KANSAS, COUNTY OF SEDGWICK, ss.
Earl M. Burch, President (employer or owner or (owner or operator) of the above-described well, being first duly sworn on oath, says: That I have knowledge of the facts, statements, and matters herein contained and the log of the above-described well as filed and that the same are true and correct. So help me God.

(Signature) Earl M. Burch
Earl M. Burch, President
(Address)

SUBSCRIBED AND SWORN TO before me this 19th day of June, 19 59.
commission expires March 12, 1963.
Shirley Ann Aron Notary Public.



PLUGGING
File Sec. 2 T 10 R 25W
Book Page 2 Line 17

WELL LOG

Burch Drilling Co., Inc.
1 Billinger
SE-SE-SE 2-10S-25W
Graham County, Kansas

8 5/8" set @ 227' with 175 sacks
Commenced: 5-28-59
Completed: 6-6-59
Elevation: 2497' Kelly bushing

D & A

2131 Shale & Shells
2168 Anhydrite
2628 Shale
3760 Shale & Lime
4253 Lime

4253 Rotary Total Depth

TOPS

Anhydrite 2129
Heebner 3747
Toronto 3770
Lansing 3783
Base Kansas City 4019
Marmaton chert 4138
Cherokee Shale 4197
Cherokee Lime 4208

DST # 1 3786-3825. Open 1 hour.
Rec. 80' slightly oil and gas cut
mud, plus 120' muddy saltwater.
IBHP (30 min) 1360#, IFP 0#,
FFP 70#, FBHP (30 min) 1260#.

DST # 2 3827-3868. Open 1 hour.
Rec. 885' saltwater. IBHP (30 min)
1390#, IFP 35#, FFP 425#, FBHP
(30 min) 1340#.

DST # 3 3917-3965. Open 30 minutes.
Recovered 6' Mud. IBHP (30 min)
1045#, IFP 0, FFP 0#, FBHP (30 min)
430#.

STATE OF KANSAS, COUNTY OF SEDGWICK:


I, Earl M. Burch, President of Burch Drilling Co., Inc. being duly sworn on
oath, state: That I have knowledge of the facts, statements and matters herein contained
and that the same are true and correct.

Earl M. Burch
Earl M. Burch, President

Subscribed and sworn to before me this 19th day of June, 1959.

Shirley Ann Aron
Notary Public

My Commission expires: March 12, 1963.



RECEIVED
STATE CORPORATION DIVISION
6-20-1959
JUN 20 1959
CONSERVATION DIVISION
Wichita, Kansas

PLUGGING
File Sec. 2 T 10 R 25W
Block Page 2 Well 17