

15-005-20535-0000

STATE OF KANSAS  
STATE CORPORATION COMMISSION

Form CP-4

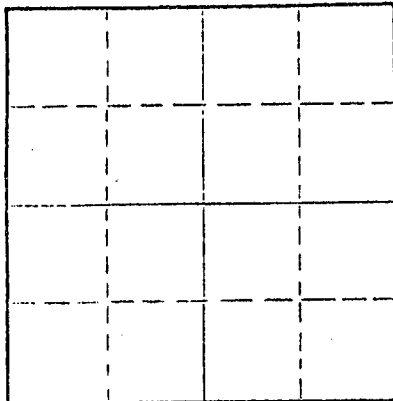
Give All Information Completely  
Make Required Affidavit  
Mail or Deliver Report to:  
Conservation Division  
State Corporation Commission

WELL PLUGGING RECORD

P. O. Box 17027  
Wichita, Kansas 67217  
NORTH

Graham County, Sec. 35 Twp. 10S Rge. 24W (E) (W)  
SEC SW

Location as "NE/CNW/SW" or footage from lines \_\_\_\_\_  
Lease Owner Murfin Drilling Co.  
Lease Name Hubalek Well No. 1  
Office Address 617 Union Center, Wichita, Kansas 67202  
Character of Well (completed as Oil, Gas or Dry Hole) Dry Hole  
Date well completed March 17, 1972  
Application for plugging filed March 17, 1972  
Application for plugging approved March 17, 1972  
Plugging commenced March 17, 1972  
Plugging completed March 18, 1972  
Reason for abandonment of well or producing formation \_\_\_\_\_



Locate well correctly on above  
Section Plat

If a producing well is abandoned, date of last production \_\_\_\_\_ 19\_\_\_\_  
Was permission obtained from the Conservation Division or its agents before plugging was commenced? Yes

Name of Conservation Agent who supervised plugging of this well Bill Nichols  
Producing formation \_\_\_\_\_ Depth to top \_\_\_\_\_ Bottom \_\_\_\_\_ Total Depth of Well 3749 Feet  
Show depth and thickness of all water, oil and gas formations.

OIL, GAS OR WATER RECORDS

CASING RECORD

FORMATION	CONTENT	FROM	TO	SIZE	PUT IN	PULLED OUT
				8 5/8"	181'	

Describe in detail the manner in which the well was plugged, indicating where the mud fluid was placed and the method or methods used in introducing it into the hole. If cement or other plugs were used, state the character of same and depth placed, from \_\_\_\_\_ feet to \_\_\_\_\_ feet for each plug set.

1st plug @ 950' w/70 sx  
2nd plug @ 215' w/20 sx  
3rd plug @ 40' w/10 sx


RECEIVED  
STATE CORPORATION COMMISSION  
MAR 24 1972  
CONSERVATION DIVISION  
Wichita, Kansas

(If additional description is necessary, use BACK of this sheet)  
Name of Plugging Contractor Murfin Drilling Co.  
Address 617 Union Center, Wichita, Kansas 67202

STATE OF Kansas, COUNTY OF Sedgwick, ss.  
James R. Daniels (employee of owner) or (owner or operator) of the above-described well, being first duly sworn on oath, says: That I have knowledge of the facts, statements, and matters herein contained and the log of the above described well as filed and that the same are true and correct. So help me God.

(Signature) James R. Daniels 617 Union Center, Wichita, Kansas  
(Address)

SWORN TO before me this 22nd day of March, 1972  
Dolores B. Coady Notary Public.  
March 7, 1976.



WELL LOG

15-065-20535-0000

COMPANY Murfin Drilling Co.

SEC. 35 T. 10S R. 24W  
LOC. SE SE SW


FARM Hubalek NO. 1

RIG. NO. 15

COUNTY Graham  
KANSAS

TOTAL DEPTH 3749

COMM. 3/13/72 COMP. 3/17/72



CONTRACTOR

CASING

20 10  
15 8 5/8" @ 181'  
12 6  
13 5

ELEVATION 2357 GL  
2359 DF 2362 KB  
PRODUCTION  
D & A

FIGURES INDICATE BOTTOM OF FORMATIONS

40 Clay  
150 Sand & Shale  
1390 Shale  
1405 Pyrite  
1981 Shale  
2018 Anhydrite  
2350 Shale  
3749 Shale & Lime

RECEIVED  
STATE CORPORATION COMMISSION  
MAR 24 1972  
CONSERVATION DIVISION  
Wichita, Kansas

State of KANSAS  
County of SEDGWICK

I, James R. Daniels of the Murfin Drilling Company

upon oath state that the above and foregoing is a true and correct copy of the log of the Hubalek #1 well.

Subscribed and sworn to before me this 22nd day of March 1972 James R. Daniels

My Commission Expires: March 7, 1976

*James R. Daniels*  
James R. Daniels  
*Dolores B. Coady*  
NOTARY PUBLIC  
Dolores B. Coady