

WELL PLUGGING RECORD

Give All Information Completely
Make Required Affidavit
Mail or Deliver Report to:
Conservation Division
State Corporation Commission
800 Bittling Building
Wichita, Kansas

Graham County. Sec. 35 Twp. 10 Rge. 24 (E) (W)

Location as "NE/CNW/SW" or footage from lines. NE NE NE

Lease Owner Honaker-Davis Drlg. Co.

Lease Name Lichtsinn Well No. 1

Office Address 2008 Lakin, Great Bend, Kansas

Character of Well (completed as Oil, Gas or Dry Hole) Dry Hole

Date well completed 4-7 19 56

Application for plugging filed 4-6 19 56

Application for plugging approved 4-6 19 56

Plugging commenced 4-7 (7:30 A.M.) 19 56

Plugging completed 4-7 (10:30 A.M.) 19 56

Reason for abandonment of well or producing formation Dry Hole

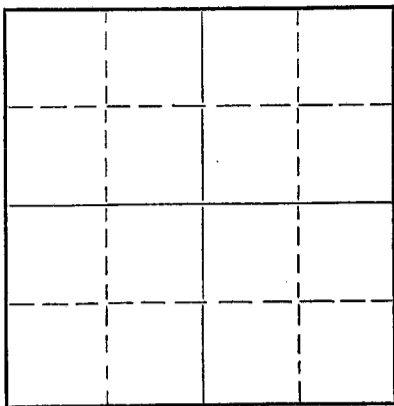
If a producing well is abandoned, date of last production NONE 19

Was permission obtained from the Conservation Division or its agents before plugging was commenced? yes

Name of Conservation Agent who supervised plugging of this well Eldon Petty

Producing formation NONE Depth to top Bottom Total Depth of Well 3940 Feet

Show depth and thickness of all water, oil and gas formations.



Locate well correctly on above Section Plat

OIL, GAS OR WATER RECORDS

CASING RECORD

FORMATION	CONTENT	FROM	TO	SIZE	PUT IN	PULLED OUT
				8-5/8	254	254

Describe in detail the manner in which the well was plugged, indicating where the mud fluid was placed and the method or methods used in introducing it into the hole. If cement or other plugs were used, state the character of same and depth placed, from feet to feet for each plug set.

Filled hole with heavy rotary mud to 240' Set Plug.
1/3 sack of hulls and 20 sacks of cement through Drill Pipe.
Filled hole with heavy rotary mud to 40' Set Plug.
1/3 sack of hulls and 10 sacks of cement to Bottom of cellar.

4-21-56

(If additional description is necessary, use BACK of this sheet)

Name of Plugging Contractor Honaker-Davis Drlg. Co.

Address 2008 Lakin, Great Bend, Kansas

STATE OF KANSAS, COUNTY OF BARTON, ss.

S. C. Lingreen (employee of owner) or (owner or operator) of the above-described well, being first duly sworn on oath, says: That I have knowledge of the facts, statements, and matters herein contained and the log of the above-described well as filed and that the same are true and correct. So help me God.

(Signature) S. C. Lingreen



Great Bend, Kansas
(Address)

SUBSCRIBED AND SWORN TO before me this 9th day of April, 19 56

My commission expires 6-25-59

Kenneth G. Fischer, Notary Public.

24-7366-S 3-53-20M



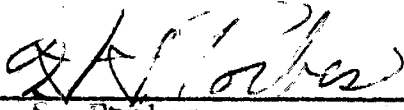
DRILLERS LOG

Lichtsinn No. 1
 Loc: NE NE NE
 Sec: 35-10-24
 Graham County, Kansas
 Company: Honaker-Davis Drilg. Co., et al
 Contractor: Honaker-Davis Drilg. Co.


Corn: 3-29-56
 Comp: 4-7-56
 Rotary Total Depth: 3942'
 Casing: 8-5/8" at 254'

0	20	Top soil & Sand	
20	180	Sand & Gravel	8-5/8" casing cemented at
180	255	Blud Shale	254' with 150 sacks cement
255	750	Shale	& 2% calcium chloride
750	950	Shale & Shells	
950	1005	Sand	
1005	1315	Shale & Shells	
1315	1430	Red Bed & Shale	
1430	1695	Sand	
1695	1950	Shale & Red	
1950	3540	Line & Shale	
3540	3591	Line	
3591	3700	Line & Shale	
3790	3813	Line	
3813	3859	Line & Shale	
3859	3895	Line	
3895	3942	Line & Shale	
3942		Total Rotary Depth	D & A

I certify that this is the true and correct copy
of the above log to the best of my knowledge.


 M. S. Forbes

Subscribed and sworn to before me this 12th day
of April, 1956.


 Kenneth G. Fischer, Notary Public

My commission expires: 6-25-59

