

15-065-21623-0000

WELL PLUGGING RECORD

Give All Information Completely
 Make Required Affidavit

COUNTY Graham SEC. 15 TWP. 10S RGE. 24 E/W
 Location as in quarters or footage from lines:
 SW SW NE

Lease Owner MURJO OIL & ROYALTY COMPANY
 Lease Name Johnnie McCoy Well No. 2
 Office Address P. O. Box 12666, Ft. Worth, TX 76116
 Character of Well (Completed as Oil, Gas or Dry Hole): Dry Hole
 Date Well Completed 6/16/82
 Application for plugging filed 6/15/82
 Plugging commenced 6/16/82
 Plugging completed 6/16/82
 Reason for abandonment of well or producing formation Dry Hole

Locate Well
 correctly on above
 Section Platt.

Was permission obtained from the Conservation Division or it's
 Agent's before plugging was commenced? yes

Name of Conservation Agent who supervised plugging of this well Dennis Hammel

Producing formation _____ Depth to top _____ bottom _____ T.D. 4056

Show depth and thickness of all water, oil and gas formations.

OIL, GAS OR WATER RECORDS Casing Record

Formation	Content	From	To	Size	Put in	Pulled Out
Surface				8-5/8"	261'	None

Describe in detail the manner in which the well was plugged, indicating where the mud
 fluid was placed and the method or methods used in introducing it into the hold. If cement
 or other plugs were used, state the character of same and depth placed, from _____ feet
 to _____ feet for each plug set.

70 sxs @ 1180'
 40 sxs @ 290'
 10 sxs @ 40'
 10 sxs in Rat Hole
 130 sxs 50/50 Poz w/4% gel & 3% Cal,Chl.

(If additional description is necessary, use BACK of this sheet)

Name of Plugging Contractor _____


STATE OF Texas COUNTY OF Tarrant, ss.
Jerry Eskew (employee of owner) or (owner or operator) of the
 above-described well, being first duly sworn on oath, says: That I have knowledge of the
 facts, statements, and matters herein contained and the log of the above-described well as
 filed and that the same are true and correct. So help me God.

(Signature) 
 P. O. Box 12666, Fort Worth, Texas 76116
 (Address)

SUBSCRIBED AND SWORN TO before me this 28 day of June, 19 82

Martha B. Rose
 Martha B. Rose Notary Public.

My Commission expires 02/03/85



RECEIVED
 STATE CORPORATION COMMISSION
 JUN 30 1982
 CONSERVATION DIVISION
 Wichita, Kansas

15-065-21623-0000

WELL LOG

COMPANY Murjo Oil & Royalty Company

SEC. 15 T. 10S R. 24W
LOC. 2310' fNL & 2310' fEL

FARM Johnnie McCoy NO. 2

RIG. NO. 7


TOTAL DEPTH 4056'

COUNTY Graham
KANSAS

COMM. 5-8-82

COMP. 5-18-82

CONTRACTOR Murfin Drilling Company



CASING

20	10
15	8 -5/8" csg. set @2262' w/150 sx., Common, 2% ELEVATION gel, 3% CC.
12	6
13	5

PRODUCTION

FIGURES INDICATE BOTTOM OF FORMATIONS


Sand & Clay	100'
Shale	262'
Shale & Sand	2773'
Shale & Limestone	2995'
Sand & Shale	3411'
Shale & Limestone	4056'

RECEIVED
STATE COOPERATION COMMISSION
MAY 2 1982
CONSERVATION DIVISION
Wichita, Kansas

State of KANSAS }
County of SEDGWICK } ss:

I, David L. Murfin of the Murfin Drilling Company

upon oath state that the above and foregoing is true and correct copy of the log of the Johnnie McCoy #2 well.



David L. Murfin
David L. Murfin
19 82

Subscribed and sworn to before me this 4th day of June

My Commission Expires: 1-25-84

Ramona Gunn
Ramona Gunn
NOTARY PUBLIC