

15-065-20402-0000

STATE OF KANSAS
STATE CORPORATION COMMISSION

Form CP-4

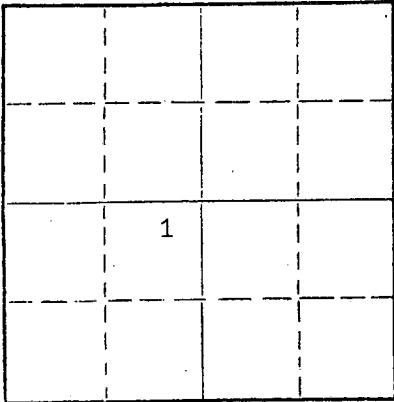
WELL PLUGGING RECORD

Give All Information Completely
Make Required Affidavit
Mail or Deliver Report to:
Conservation Division
State Corporation Commission
212 No. Market
Wichita, Kansas

Graham County, Sec. 15 Twp. 10S Rge. 24W (E) (W)

Location as "NE/CNW/SW" or footage from lines NW NE SW
Lease Owner Glen N. Rupe
Lease Name Herman Well No. 1
Office Address 222 Brown Bldg., Wichita, Kansas 67202
Character of Well (completed as Oil, Gas or Dry Hole) D&A
Date well completed 12/28/1970
Application for plugging filed 12/28/1970
Application for plugging approved 12/28/1970
Plugging commenced 12/28/1970
Plugging completed 12/28/1970
Reason for abandonment of well or producing formation D&A

NORTH



Locate well correctly on above
Section Plat

If a producing well is abandoned, date of last production 19
Was permission obtained from the Conservation Division or its agents before plugging was commenced? yes

Name of Conservation Agent who supervised plugging of this well Bill Nickols, Morland
Producing formation Depth to top Bottom Total Depth of Well 3815 Feet
Show depth and thickness of all water, oil and gas formations.

OIL, GAS OR WATER RECORDS

CASING RECORD

FORMATION	CONTENT	FROM	TO	SIZE	PUT IN	PULLED OUT

Describe in detail the manner in which the well was plugged, indicating where the mud fluid was placed and the method or methods used in introducing it into the hole. If cement or other plugs were used, state the character of same and depth placed, from feet to feet for each plug set.

1st plug @ 1175' w/100 sxs.
2nd plug @ 215' w/ 25 sxs.
3rd plug @ 40' w/ 10 sxs.

RECEIVED
STATE CORPORATION COMMISSION
JAN 15 1971
CONSERVATION DIVISION
Wichita, Kansas

(If additional description is necessary, use BACK of this sheet)


Name of Plugging Contractor
Address

STATE OF Kansas, COUNTY OF Sedgwick, ss.
James R. Daniels (employee of owner) or (owner or operator) of the above-described well, being first duly sworn on oath, says: That I have knowledge of the facts, statements, and matters herein contained and the log of the above-described well as filed and that the same are true and correct. So help me God.

(Signature) James R. Daniels
617 Union Center, Wichita, Kansas 67202
(Address)

Subscribed and sworn to before me this 8th day of January, 1971

Sandra S. Nickelson
Notary Public.



15-065-20402-0000

WELL LOG

COMPANY Glen N. Rupe and Walter Probst

SEC. 15 T. 10S R. 24W
LOC. NW NE SW

FARM Herman NO. 1

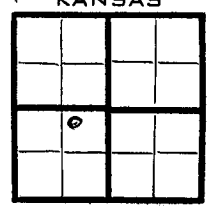
RIG. NO. 15

TOTAL DEPTH 3815'

COMM. December 21, 1970

COMP. December 28, 1970

COUNTRY Graham
KANSAS



SHOT OR TREATED
CONTRACTOR Murfin Drilling Company
ISSUED

CASINO

20	10
15	8 5/8" @ 200' w/175 sxs. cmt.
12	6
13	5

ELEVATION

PRODUCTION D&A

FIGURES INDICATE BOTTOM OF FORMATIONS


212	Blue shale
270	Shale
1010	Shale-sand
1740	Sand & shale
2098	Shale
2140	Anhy.
2145	Shale
2460	Shale-lime
2860	Shale-lime
3000	Lime-shale
3165	Lime & shale
3192	Lime
3245	Lime-shale
3340	Lime-shale
3455	Lime-shale
3550	Lime
3640	Lime-shale
3730	Lime
3815	Lime-shale

RECEIVED
STATE CORPORATION COMMISSION
JAN 11 1971
CONSERVATION DIVISION
Wichita, Kansas

State of KANSAS
County of SEDGWICK } ss:

I, James R. Daniels of the Murfin Drilling Company

upon oath state that the above and foregoing is a true and correct copy of the log of the #1 Herman well.



Subscribed and sworn to before me this 8th day of January 1971

My Commission Expires: March 2, 1974

[Signature]
Sandra L. Nickelson
NOTARY PUBLIC