

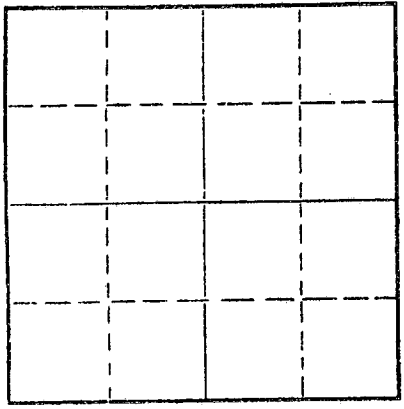
15-065-20624-0000

STATE OF KANSAS  
STATE CORPORATION COMMISSION

Form CP-4

Give All Information Completely  
Make Required Affidavit  
Mail or Deliver Report to:  
Conservation Division  
State Corporation Commission  
P. O. Box 17027  
Wichita, Kansas 67217  
NORTH

WELL PLUGGING RECORD



Locate well correctly on above Section Plat

Graham County. Sec 24 Twp. 10S Rge. (E)24 (W)  
Location as "NE/CNW/SW" or footage from lines C S/2 S/2 NE  
Lease Owner Don E. Pratt  
Lease Name Manz Well No. 2  
Office Address Box 370, Hays, Kansas 67601  
Character of Well (completed as Oil, Gas or Dry Hole) Dry Hole  
Date well completed 8-21 1973  
Application for plugging filed 8-21 1973  
Application for plugging approved 8-21 1973  
Plugging commenced 8-21 1973  
Plugging completed 8-22 1973  
Reason for abandonment of well or producing formation Dry Hole

If a producing well is abandoned, date of last production 19  
Was permission obtained from the Conservation Division or its agents before plugging was commenced? Yes

Name of Conservation Agent who supervised plugging of this well Bill Nichols, Morland, Kansas  
Producing formation \_\_\_\_\_ Depth to top \_\_\_\_\_ Bottom \_\_\_\_\_ Total Depth of Well 4015 Feet  
Show depth and thickness of all water, oil and gas formations.

OIL, GAS OR WATER RECORDS

CASING RECORD

FORMATION	CONTENT	FROM	TO	SIZE	PUT IN	PULLED OUT
				8 5/8"	204'	None

Describe in detail the manner in which the well was plugged, indicating where the mud fluid was placed and the method or methods used in introducing it into the hole. If cement or other plugs were used, state the character of same and depth placed, from \_\_\_\_\_ feet to \_\_\_\_\_ feet for each plug set.

1st plug @ 1100' w/110 sx  
2nd plug @ 215' w/30 sx  
3rd plug @ 40' w/10 sx

RECEIVED  
STATE CORPORATION COMMISSION  
AUG 29 1973  
CONSERVATION DIVISION  
Wichita, Kansas


(If additional description is necessary, use BACK of this sheet)

Name of Plugging Contractor Allied Cementing Co., Inc.  
Address Box 207, Russell, Kansas

STATE OF Kansas, COUNTY OF Sedgwick, ss.  
James R. Daniels (employee of owner) or (owner or operator) of the above-described well, being first duly sworn on oath, says: That I have knowledge of the facts, statements, and matters herein contained and the log of the above-described well as filed and that the same are true and correct. So help me God.

(Signature) James R. Daniels  
617 Union Center, Wichita, Kansas  
(Address)

Subscribed and sworn to before me this 28th day of August, 1973  
Barbara Cole  
Notary Public.  
My commission expires Sept. 5, 1976



15-065-20624-0000

# WELL LOG

COMPANY DON E. PRATT

SEC. 24 T.10S R.24W  
LOC. C S/2 S/2 NE

FARM MANZ

NO. 2


RIG. NO. 15

TOTAL DEPTH 4015'

COMM. 8-15-73

COMP. 8-21-73

COUNTY Graham  
KANSAS



CONTRACTOR Murfin Drilling Company

### CASING

20	10
15	8 5/8" @ 204' w/150 sx
12	6
13	5

ELEVATION 2437 KB

PRODUCTION D & A

### FIGURES INDICATE BOTTOM OF FORMATIONS


100	Surface soil & sand
975	Shale
1845	Shale & sand
2066	Shale
2101	Anhydrite
2250	Shale
3325	Lime & shale
4015	Lime

RECEIVED  
STATE CORPORATION COMMISSION  
AUG 29 1973  
CONSERVATION DIVISION  
Wichita, Kansas

State of Kansas  
County of Sedgwick } ss:

I, James R. Daniels of the Murfin Drilling Company

upon oath before me that the above and foregoing is a true and correct copy of the log of the Manz #2 well.



Subscribed and sworn to before me this 28th day of August 1973

BARBARA COLE, Notary Public  
My Commission Expires: My Commission Expires Sept. 5, 1976

James R. Daniels  
Barbara Cole  
NOTARY PUBLIC