

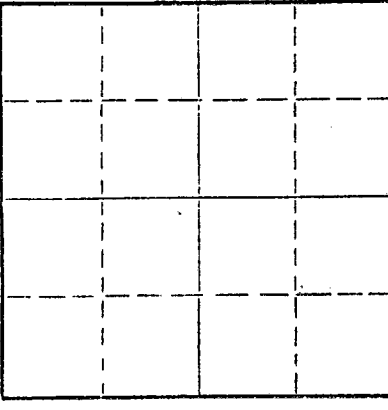
15-065-20544-0000

STATE OF KANSAS
STATE CORPORATION COMMISSION

Form CP-4

Give All Information Completely
Make Required Affidavit
Mail or Deliver Report to:
Conservation Division
State Corporation Commission
P. O. Box 17027
Wichita, Kansas 67217
NORTH

WELL PLUGGING RECORD



Locate well correctly on above Section Plat

Graham County. Sec. 24 Twp. 10 Rge. 24 (E) W (W)
Location as "NE/CNWxSWx" or footage from lines 440 FE Line-440 FS Line of NE/4
Lease Owner Don E. Pratt Oil Operations
Lease Name Manz Well No. 1
Office Address P. O. Drawer 370, Hays, Kansas 67601
Character of Well (completed as Oil, Gas or Dry Hole) Dry Hole
Date well completed 5-9 1972
Application for plugging filed 5-9 1972
Application for plugging approved 5-9 1972
Plugging commenced 5-9 1972
Plugging completed 5-9 1972
Reason for abandonment of well or producing formation Dry Hole

If a producing well is abandoned, date of last production 19
Was permission obtained from the Conservation Division or its agents before plugging was commenced? yes

Name of Conservation Agent who supervised plugging of this well Bill Nichols, Morland, Kansas
Producing formation _____ Depth to top _____ Bottom _____ Total Depth of Well _____ Feet
Show depth and thickness of all water, oil and gas formations.

OIL, GAS OR WATER RECORDS

CASING RECORD

FORMATION	CONTENT	FROM	TO	SIZE	PUT IN	PULLED OUT
Surface Pipe				8 5/8"	203'	

Describe in detail the manner in which the well was plugged, indicating where the mud fluid was placed and the method or methods used in introducing it into the hole. If cement or other plugs were used, state the character of same and depth placed, from _____ feet to _____ feet for each plug set.

1st plug was set at 1100' with 110 cu. ft. cement
2nd plug was set at 245' with 30 cu. ft. cement
3rd plug was set at 40' with 10 cu. ft. cement

RECEIVED
STATE CORPORATION COMMISSION

MAY 11 1972

CONSERVATION DIVISION
Wichita, Kansas


(If additional description is necessary, use BACK of this sheet)

Name of Plugging Contractor Dreiling Oil, Inc.
Address Victoria, Kansas 67671

STATE OF KANSAS, COUNTY OF ELLIS, ss.
I, Joe Hess, Sec. Treas. of Drlg. Contrc. (operator) of the above-described well, being first duly sworn on oath, says: That I have knowledge of the facts, statements, and matters herein contained and the log of the above-described well as filed and that the same are true and correct. So help me God.

(Signature) [Signature]
JOE HESS, Victoria, Kansas 67671
(Address)

SUBSCRIBED AND SWORN TO before me this 10 day of May, 19 72



Patty Rohr
PATTY ROHR Notary Public.

My commission expires July 20, 1975

15-065-20544-0000

DREILING OIL, INC.

Victoria, Kansas 67671

Don E. Pratt Oil Operations WELL LOG

Company	Don E. Pratt Oil Operations P. O. Drawer 370 Hays, Kansas 67601	Sec. 24	Twp. 10	Rng. 24		
Farm	Manz No. 1	Location	440 F E Line and 440 F S Line of NE/4			
Total Depth	4,050'	County	Graham			
Comm.	5-3-72	Comp.	5-9-72	Elevation:	2419	K. B.
Contractor	Dreiling Oil, Inc. Victoria, Kansas 67671			2416	D. F.	
				2414	G. R.	

Casing Record
203' ~ 8 5/8"

Cement Record
140 Sacks cement


Production:
D & A

Figures Indicate Bottom of Formations


0'	70'	Sand & Gravel
70'	203'	Shale
203'	1020'	Shale & Sand
1020'	1580'	Shale
1580'	1798'	Sand
1798'	2035'	Red Bed & Shale
2035'	2050'	Shale
2050'	2086'	Anhydrite
2086'	2525'	Shale & Lime Streaks
2525'	2845'	Shale
2845'	3350'	Lime & Shale
3350'	3528'	Shale & Lime
3528'	4050'	Lime
4050'	T.D.	


STATE OF KANSAS)
)ss
COUNTY OF ELLIS)

I, Joe Hess, Secretary Treasurer, of Dreiling Oil, Inc. upon oath states that the above and foregoing is a true and correct copy from the Daily Drilling Report from the Manz #1.


JOE HESS

Subscribed and sworn to before me this 10th day of May, 1972.




PATTY ROHR NOTARY PUBLIC

My commission expires: July 20, 1975

