

15-065-20574-0000

STATE OF KANSAS
STATE CORPORATION COMMISSION

Form CP-4

Give All Information Completely
Make Required Affidavit
Mail or Deliver Report to:
Conservation Division
State Corporation Commission
P. O. Box 17027
Wichita, Kansas 67217
NORTH

WELL PLUGGING RECORD

Graham County, Sec. 24 Twp. 10S Rge 24W (E) (W)

Location as "NE/CNW/SW" or footage from lines NW NW SE

Lease Owner Stewart Producers, Inc.

Lease Name McCoy Well No. #1

Office Address 416 Union Center Bldg., Wichita, Ks. 67202

Character of Well (completed as Oil, Gas or Dry Hole) D & A

Date well completed 10-31 1972

Application for plugging filed 10-31 1972

Application for plugging approved 19

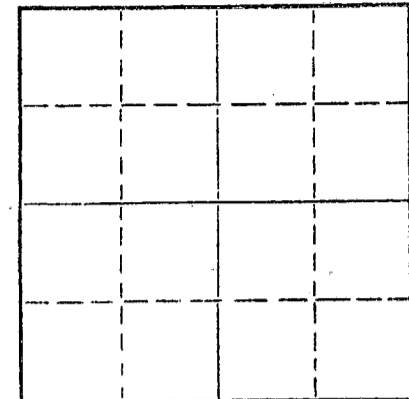
Plugging commenced 10-31 1972

Plugging completed 11-1 1972

Reason for abandonment of well or producing formation dry hole

If a producing well is abandoned, date of last production 19

Was permission obtained from the Conservation Division or its agents before plugging was commenced? yes



Locate well correctly on above Section Plat

Name of Conservation Agent who supervised plugging of this well Bill Nichols, Morland, Kansas

Producing formation _____ Depth to top _____ Bottom _____ Total Depth of Well _____ Feet

Show depth and thickness of all water, oil and gas formations.

OIL, GAS OR WATER RECORDS

CASING RECORD

FORMATION	CONTENT	FROM	TO	SIZE	PUT IN	PULLED OUT

Describe in detail the manner in which the well was plugged, indicating where the mud fluid was placed and the method or methods used in introducing it into the hole. If cement or other plugs were used, state the character of same and depth placed, from _____ feet to _____ feet for each plug set.

PLUGGED - 1st plg @ 1075' w/100 sx
2nd plg @ 275' w/30 sx
3rd plg @ 40' w/10 sx


RECEIVED
STATE CORPORATION COMMISSION
JAN 18 1973
CONSERVATION DIVISION
Wichita, Kansas

(If additional description is necessary, use BACK of this sheet,)
Name of Plugging Contractor Murfin Drilling Company
Address 617 Union Center Bldg., Wichita, Ks. 67202

STATE OF Kansas, COUNTY OF Sedgwick, ss.
I, James R. Daniels, General Manager (employee of owner) or (owner or operator) of the above-described well, being first duly sworn on oath, says: That I have knowledge of the facts, statements, and matters herein contained and the log of the above-described well as filed and that the same are true and correct. So help me God.

(Signature) [Signature]
617 Union Center Bldg., Wichita, Ks. 67202
(Address)

Subscribed and sworn to before me this 14th day of November, 19 72



My Commission Expires Sept. 5, 1976

[Signature]
Notary Public.

15-065-20574-0000

WELL LOG

COMPANY STEWART PRODUCERS, INC.

SEC. 24 T. 10S R. 24W
LOC. NW NW SE

FARM McCOY NO. 1

RIG. NO. 15


TOTAL DEPTH 3980' RTD

COUNTY Graham
KANSAS

COMM. 10/24/72

COMP. 10/31/72

CONTRACTOR Murfin Drilling Company



20	10
15	8 5/8" @ 255' w/150 sx
12	6
13	5

ELEVATION

PRODUCTION D & A

FIGURES INDICATE BOTTOM OF FORMATIONS


Surf Soil - Postrock	0 - 60'
Sand & Shale	60 - 235'
Shale	235 - 1167'
Shale & Sand	1167 - 1915'
Shale	1915 - 2000'
Shale & Lime	2000 - 2015'
Anhydrite	2015 - 2051'
Shale & Lime	2052 - 2235'
Shale & Lime	2235 - 3585'
Lime	3585 - 3980'
RTD	3980'

RECEIVED
STATE CORPORATION COMMISSION
JAN 18 1973
CONSERVATION DIVISION
Wichita, Kansas

State of Kansas }
County of Sedgwick } ss:

I, James R. Daniels of the Murfin Drilling Company

upon oath state that the above and foregoing is a true and correct copy of the log of the McCoy #1 well.



James R. Daniels
JAMES R. DANIELS

Subscribed and sworn to before me this 14th day of November 19 72

SAUNDRA K. TAYLOR, Notary Public
My Commission Expires Sept. 5, 1976

Sandra K. Taylor
NOTARY PUBLIC