

STATE OF KANSAS
STATE CORPORATION COMMISSION

WELL PLUGGING RECORD

Give All Information Completely
Make Required Affidavit
Mail or Deliver Report to
Conservation Division
State Corporation Comm.
245 North Water
Wichita, KS 67202

Locate well correctly on above
Section Plat

Graham County. Sec. 24 Twp. 10 Rge. 24 E/W
Location as "NE/CNW¹/SW¹" or footage from lines
NW NE SW

Lease Owner Don E. Pratt Oil Operations
Lease Name Page B#2? Well No.
Office Address Hays, Kansas 67601
Character of Well (Completed as Oil, Gas or Dry Hole)

Date Well completed 19
Application for plugging filed 19
Application for plugging approved 19
Plugging commenced 10/26/76 19
Plugging completed 11/19/76 19
Reason for abandonment of well or producing formation

depleted.
If a producing well is abandoned, date of last production 19

Was permission obtained from the Conservation Division or
its agents before plugging was commenced? yes

Name of Conservation Agent who supervised plugging of this well Balthazor
Producing formation Depth to top Bottom Total Depth of Well 4050
Show depth and thickness of all water, oil and gas formations.

OIL, GAS OR WATER RECORDS

CASING RECORD

FORMATION	CONTENT	FROM	TO	SIZE	PUT IN	PULLED OUT
				8-5/8	191	none
				4 1/2"	4048	2150'

Describe in detail the manner in which the well was plugged, indicating where the mud fluid
was placed and the method or methods used in introducing it into the hold. If cement or other
plugs were used, state the character of same and depth placed, from feet to
feet for each plug set.

Sanded back to 4000' and ran 3 sacks cement. Shot pipe at 3238', 2778', 2608', 2438',
2311', 2226', 2142', pulled 57 joints. Pumped 2 sacks hulls, 70 sacks cement, 7 sacks
gel, set plug and pumped 60 sacks cement.

PLUGGING COMPLETE.

RECEIVED
STATE CORPORATION COMMISSION

NOV 24 1976

CONSERVATION DIVISION

(If additional description is necessary, use BACK of this sheet)

Name of Plugging Contractor KELSO CASING PULLING
CHASE, KANSAS

STATE OF KANSAS COUNTY OF RICE, ss.
R. DARRELL KELSO (employee of owner) or (owner or operator)
of the above-described well, being first duly sworn on oath, says: That I have knowledge of
the facts, statements, and matters herein contained and the log of the above-described well
as filed and that the same are true and correct. So help me God.

(Signature)

R. Darrell Kelso


CHASE, KANSAS
(Address)

SUBSCRIBED AND SWORN TO before me this 22nd day of November, 19 76

Margaret Melcher

Notary Public.

My commission expires



15-065-20725-0000

WELL LOG

COMPANY Don E. Pratt

SEC. 24 T. 10S R. 24W
LOC. NW NE SW

FARM Page

NO. "B" #2

RIG. NO. 15

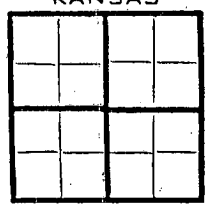
TOTAL DEPTH 4050'

COMM. 11-24-74

COMP. 12-2-74

COUNTY Graham
KANSAS

CONTRACTOR Murfin Drilling Company



CASINO

20 10
15 8 5/8" @ 191'

ELEVATION

12 6
13 5

PRODUCTION Oil

4 1/2" @ 4048' w/160 SX

FIGURES INDICATE BOTTOM OF FORMATIONS


80'	Surface Soil & Sand
191'	Shale
1080'	Cement & Shale & Sand
1800'	Shale & Sand
2045'	Shale - Redbed
2084'	Anhydrite
2915'	Shale
3495'	Shale & Lime
4050'	Lime

RECEIVED
STATE CORPORATION COMMISSION
OCT 01 1976
CONSERVATION DIVISION
Wichita, Kansas

State of Kansas
County of Sedgwick

I, James R. Daniels of the Murfin Drilling Company

upon oath state that the above and foregoing is a true and correct copy of the log of the Page "B" #2 well.



Subscribed and sworn to before me this 13th day of December 1974

My Commission Expires: BARBARA COLE, Notary Public
My Commission Expires Sept. 5, 1976

James R. Daniels
Barbara Cole
NOTARY PUBLIC