


STATE OF KANSAS
STATE CORPORATION COMMISSION
CONSERVATION DIVISION
P. O. BOX 17027
WICHITA, KANSAS 67217

WELL PLUGGING RECORD



Locate well correctly on above Section Plat

Graham County, Sec. 24 Twp. 10S Rge. 24 (W)
Location as "NE/CNW/SW" or footage from lines. SE SW NW
Lease Owner Don Pratt
Lease Name THELMA BILLINGS Well No. 1
Office Address Box 370, Hays, Kansas
Character of Well (completed as Oil, Gas or Dry Hole) Dry Hole
Date well completed 9/19 19 75
Application for plugging filed 9/19/19 75
Application for plugging approved 9/19 19 75
Plugging commenced 9/19 19 75
Plugging completed 9/19 19 75
Reason for abandonment of well or producing formation Dry Hole

If a producing well is abandoned, date of last production 19
Was permission obtained from the Conservation Division or its agents before plugging was commenced? Yes

Name of Conservation Agent who supervised plugging of this well Gilbert Balthezor
Producing formation _____ Depth to top _____ Bottom _____ Total Depth of Well 4008 Feet
Show depth and thickness of all water, oil and gas formations.

OIL, GAS OR WATER RECORDS CASING RECORD

FORMATION	CONTENT	FROM	TO	SIZE	PUT IN	PULLED OUT
				8 5/8"	149'	None

Describe in detail the manner in which the well was plugged, indicating where the mud fluid was placed and the method or methods used in introducing it into the hole. If cement or other plugs were used, state the character of same and depth placed, from _____ feet to _____ feet for each plug set.

RECEIVED
STATE CORPORATION COMMISSION

1st plug @ 1000' w/70 sx
2nd plug @ 150' w/20 sx
3rd plug @ 40' w/10 sx

CONSERVATION DIVISION
Wichita, Kansas

(If additional description is necessary, use BACK of this sheet)
Name of Plugging Contractor Halliburton
Address 410 Union Center, Wichita, Ks

STATE OF Kansas COUNTY OF Sedgwick ss.
James R. Daniels (employee of owner) of the above-described well, being first duly sworn on oath, says: That I have knowledge of the facts, statements, and matters herein contained and the log of the above-described well as filed and that the same are true and correct. So help me God.

(Signature) James R. Daniels
617 Union Center, Wichita, Ks 67202
(Address)

SUBSCRIBED AND SWORN TO before me this 30th day of September, 19 75
JOLENE S. FRISBIE, STATE NOTARY PUBLIC
My Comm. Exp. March 13, 1979
Jolene S. Frisbie
Notary Public.



15-065-20774-0000

WELL LOG

COMPANY Don Pratt

SEC. 24 T. 10S R. 24W

FARM THELMA BILLINGS NO. 1

LOC. SE SW NW


RIG. NO. 16

TOTAL DEPTH 4008'

COUNTY Graham
KANSAS

COMM. 9/12/75

COMP. 9/19/75



CONTRACTOR Murfin Drilling Company

CASING

20	10
15	8 5/8" @ 149' w/110 sx
12	6
13	5

ELEVATION

PRODUCTION Dry

FIGURES INDICATE BOTTOM OF FORMATIONS

- 85 - surf soil & sand
- 149 - shale (blue)
- 1290 - shale, sand
- 1370 - sand (Dakota)
- 1590 - shale (red bed)
- 1843 - sand (Cedar Hill)
- 1885 - shale (red bed)
- 2064 - shale
- 2103 - anhydrite
- 2135 - shale
- 3705 - lime, shale
- 4008 - lime
- 4008 - TD

RECEIVED
STATE CORPORATION COMMISSION


OCT 1 1975

CONSERVATION DIVISION
Wichita, Kansas

State of Kansas }
 County of Sedgwick } ss:

I, James R. Daniels of the Murfin Drilling Company

upon oath state that the above and foregoing is a true and correct copy of the log of the Thelma Billings #1 well.



James R. Daniels

 Subscribed and sworn to before me this 30th day of September 1975
Jolene S. Frisbie

 NOTARY PUBLIC

JOLENE S. FRISBIE, STATE NOTARY PUBLIC
My Commission Expires: My Comm. Exp. March 13, 1979