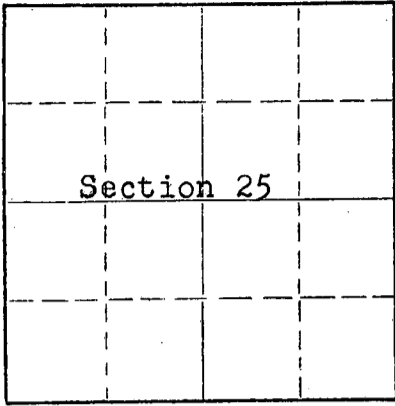


WELL PLUGGING RECORD

Give All Information Completely
Make Required Affidavit
Mail or Deliver Report to:
Conservation Division
State Corporation Commission
211 No. Broadway
Wichita, Kansas

NORTH



Locate well correctly on above
Section Plat

GRAHAM County. Sec. 25 Twp. 10 Rge. 24W (E) X(W)
Location as "NE/CNW/SW" or footage from lines SW NW NW
Lease Owner PETROLEUM, INC.
Lease Name BILLINGS "B" Well No. 1
Office Address ROUTE 2, GREAT BEND, KANSAS
Character of Well (completed as Oil, Gas or Dry Hole) OIL
Date well completed June 22, 19 55
Application for plugging filed October 13, 19 58
Application for plugging approved October 14, 19 58
Plugging commenced October 16, 19 58
Plugging completed October 29, 19 58
Reason for abandonment of well or producing formation Depletion of
Producing zones
If a producing well is abandoned, date of last production May 27, 19 58
Was permission obtained from the Conservation Division or its agents before plugging was com-
menced? Yes

Name of Conservation Agent who supervised plugging of this well A.D. Fabricius, Hill City, Kansas
Producing formation Kansas City Depth to top 3773' Bottom - - - Total Depth of Well 4190 Feet
Show depth and thickness of all water, oil and gas formations.

OIL, GAS OR WATER RECORDS

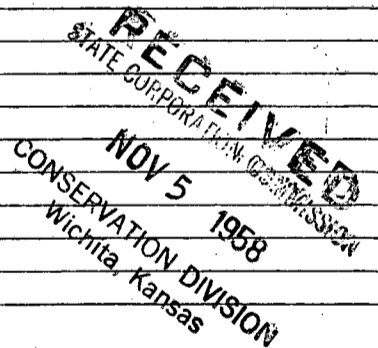
CASING RECORD

FORMATION	CONTENT	FROM	TO	SIZE	PUT IN	PULLED OUT
				8-5/8"	233'	None
				4-1/2"	4083'	1803'
Kansas City	Water & Little Oil	3956'	3960'			
		3936'	3942'			
		3926'	3916'			

Describe in detail the manner in which the well was plugged, indicating where the mud fluid was placed and the method or methods used in introducing it into the hole. If cement or other plugs were used, state the character of same and depth placed, from _____ feet to _____ feet for each plug set.

(Plugged back to 3973')

Filled hole from 3973' to 3900' with crushed rock and placed 5 sacks cement on top of rock. Mud up with heavy mud to 230' and made solid rock bridge, placed 25 sacks cement on to rock bridge at 230'. Mudded up with heavy mud to 40' and made solid rock bridge. Filled hole to base of well cellar with 10 sacks cement.



(If additional description is necessary, use BACK of this sheet)

Name of Plugging Contractor Morgan Well Plugging Service
Address 102 West 18th Street, Hutchinson, Kansas

STATE OF KANSAS, COUNTY OF BARTON, ss.
DON SEARLE (employee of owner) or (owner or operator) of the above-described well, being first duly sworn on oath, says: That I have knowledge of the facts, statements, and matters herein contained and the log of the above-described well as filed and that the same are true and correct. So help me God.

(Signature) Don Searle
ROUTE 2, GREAT BEND, KANSAS
(Address)

SUBSCRIBED AND SWORN to before me this 3rd day of November, 19 58

My commission expires July 11, 1960

Notary Public.

PLUGGING
FILE SEC 25 T 10 R 24W
BOOK PAGE 136 LINE 7

WELL LOG

COMPANY Petroleum, Inc.

SEC 25 T. 10S R. 24W

FARM BILLINGS 'B' #1

NO. 1

LOC. SW NW NW


TOTAL DEPTH 4190'

COUNTY Graham County, Kansas

COMM. June 2, 1955

COMP. June 13, 1955

CONTRACTOR Garvey Drilling Company



CASING 8-5/8" @ 233' w/140 sax.
1 1/2" @ 4083' w/90 sax.

ELEVATION 2418' RB

PRODUCTION

FIGURES INDICATE BOTTOM OF FORMATIONS

200	Rock & Shale
233	Shale
860	Shale & Shells
1405	Shale, Sand & Shells
2026	Sand & Shale
2070	Anhydrite
2510	Sahel & Shells
3295	Lime & Shale
3410	Shale & Shells
3420	Lime & Shale
3464	Lime
3560	Lime & Shale
3720	Lime
3775	Lime & Shale
4002	Lime
4190	Lime & Shale
4190	R.T.D.

Tops:

Topeka:	3522 (-1104)
Heebner:	3740 (-1322)
Toronto:	3757 (-1339)
Lansing:	3773 (-1355)
BKC:	4014 (-1596)

RECEIVED
STATE COMPOSITION COMMISSION

NOV 5 1958

CONSERVATION DIVISION
Wichita, Kansas

PLUGGING

FILE SEC 25 T. 10 R. 24W
BOOK PAGE 136 LINE 7

State of KANSAS

County of SEDGWICK

ss:

I, Karl E. Becker of Petroleum, Inc.

upon oath state that the above and foregoing is a true and correct copy of the log of the BILLINGS 'B' #1 well

Karl E. Becker

Subscribed and sworn to before me this 21st day of June, 19 55

My Commission Expires: 8-11-58

Robert M. Edwards
NOTARY PUBLIC

