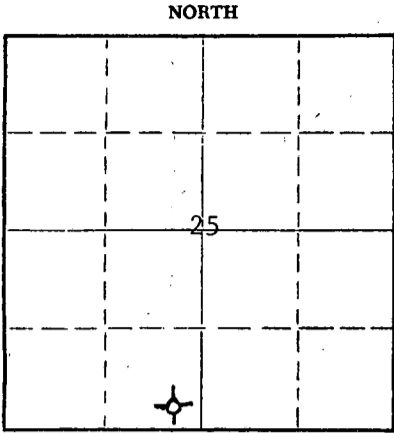


15-005-21260-0000

STATE OF KANSAS
STATE CORPORATION COMMISSION

Give All Information Completely
Make Required Affidavit
Mail or Deliver Report to:
Conservation Division
State Corporation Commission
212 North Market, Insurance Bldg.
Wichita, Kansas

WELL PLUGGING RECORD



Locate well correctly on above
Section Plat

Graham County, Sec. 25 Twp. 10S Rge. 24W (W)
Location as "NE/CNW/SW" or footage from lines SE SE SW
Lease Owner John O. Farmer, Inc.
Lease Name Billings Well No. #1
Office Address P.O. Box 352, Russell, KS 67665
Character of Well (completed as Oil, Gas or Dry Hole) Dry Hole
Date well completed September 3, 1980
Application for plugging filed Yes 19
Application for plugging approved 19
Plugging commenced 19
Plugging completed 9:40 p.m., September 3, 1980
Reason for abandonment of well or producing formation

If a producing well is abandoned, date of last production 19
Was permission obtained from the Conservation Division or its agents before plugging was commenced? Yes

Name of Conservation Agent who supervised plugging of this well Gilbert Balthazor
Producing formation Depth to top Bottom Total Depth of Well Feet
Show depth and thickness of all water, oil and gas formations.


OIL, GAS OR WATER RECORDS

CASING RECORD

FORMATION	CONTENT	FROM	TO	SIZE	PUT IN	PULLED OUT

Describe in detail the manner in which the well was plugged, indicating where the mud fluid was placed and the method or methods used in introducing it into the hole. If cement or other plugs were used, state the character of same and depth placed, from feet to feet for each plug set.

Plug #1 set @ 950' w/70 sx. cement
Plug #2 set @ 200' w/20 sx. cement
Plug #3 set @ 40' w/10 sx. cement




(If additional description is necessary, use BACK of this sheet)
Name of Plugging Contractor John O. Farmer, Inc.
Address P.O. Box 352, Russell, KS 67665

STATE OF Kansas, COUNTY OF Russell, ss.
John O. Farmer (owner or operator) of the above-described well, being first duly sworn on oath, says: That I have knowledge of the facts, statements, and matters herein contained and the log of the above-described well as filed and that the same are true and correct. So help me God.

(Signature) John O. Farmer
P.O. Box 352, Russell, KS 67665
(Address)

SUBSCRIBED AND SWORN TO before me this 8th day of September, 1980



March 29, 1983
Connie Lynn Anderson
Notary Public.

KANSAS

IMPORTANT
Kans. Geo. Survey request
samples on this well.

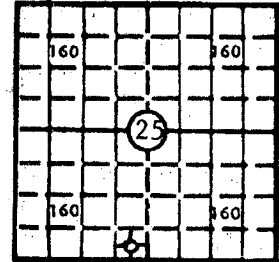
WELL COMPLETION REPORT AND
DRILLER'S LOG

S. 25 T. 10S R. 24W ^{EX}
W

Loc. SE SE SW

County Graham

640 Acres
N



Locate well correctly

Elev.: Gr. 2406'

DF 2409' KB 2411'

API No. 15 — 065 — 21,260 - 0000
County Number

Operator
John O. Farmer, Inc.

Address
P.O. Box 352, Russell, KS 67665

Well No. #1 Lease Name Billings

Footage Location
330 feet from XX (S) line 330 feet from (E) (WX) line

Principal Contractor John O. Farmer, Inc. Geologist Sam L. Farmer

Spud Date 8-27-80 Date Completed 9-3-80 Total Depth 4005' P.B.T.D.

Directional Deviation Oil and/or Gas Purchaser

CASING RECORD

Report of all strings set — surface, intermediate, production, etc.

Purpose of string	Size hole drilled	Size casing set (in O.D.)	Weight lbs/ft.	Setting depth	Type cement	Sacks	Type and percent additives
Surface	12-1/4"	8-5/8"	24	213'	Common	175	

LINER RECORD

PERFORATION RECORD

Top, ft.	Bottom, ft.	Sacks cement	Shots per ft.	Size & type	Depth interval

Size	Setting depth	Packer set at

ACID, FRACTURE, SHOT, CEMENT SQUEEZE RECORD

Amount and kind of material used	Depth interval treated

STATE CORPORATION COMMISSION
SEP - 9 1980
WICHITA, KANSAS

INITIAL PRODUCTION

Date of first production	Producing method (flowing, pumping, gas lift, etc.)				
RATE OF PRODUCTION PER 24 HOURS	Oil bbls.	Gas MCF	Water bbls.	Gas-oil ratio	CFPB
Disposition of gas (vented, used on lease or sold)			Producing interval (s)		


INSTRUCTIONS: As provided in KCC Rule 82-2-125, within 90 days after completion of a well, one completed copy of this Drillers Log shall be transmitted to the State Geological Survey of Kansas, 4150 Monroe Street, Wichita, Kansas 67209. Copies of this form are available from the Conservation Division, State Corporation Commission, 245 No. Water, Wichita, Kansas 67202. Phone AC 316-522-2206. If confidential custody is desired, please note Rule 82-2-125. Drillers Logs will be on open file in the Oil and Gas Division, State Geological Survey of Kansas, Lawrence, Kansas 66044.

Operator John O. Farmer, Inc.		DESIGNATE TYPE OF COMP.: OIL, GAS, DRY HOLE, SWDW, ETC.:
Well No. #1	Lease Name Billings	Dry Hole

s 25 T10S R 24W^{EX}_W

WELL LOG		SHOW GEOLOGICAL MARKERS, LOGS RUN, OR OTHER DESCRIPTIVE INFORMATION.			
FORMATION DESCRIPTION, CONTENTS, ETC.		TOP	BOTTOM	NAME	DEPTH
Clay Sand	0	80			<u>Sample Tops</u>
Blue Shale	80	213			
Sand & Shale	213	1385		Anhydrite	2022 (+389)
Shale & Sand	1385	1555		Heebner	3732 (-1321)
Sand	1555	1769		Toronto	3754 (-1343)
Red Bed	1769	2022		Lansing	3770 (-1359)
Anhydrite	2022	2063		B/KC	4002 (-1591)
Shale & Shells	2063	2275		T,D,	4005 (-1594)
Lime & Shale	2275	2515			
Shale & Lime	2515	3350			
Lime & Shale	3350	3785			
Lime	3785	4005			
<p>DST #1 3915-55 Tool open 10-30 - weak blow - 10 min. Rec: 10' mud FP: 30-30 BHP: 72</p> <p>DST #2 3955-4005 Tool open 25-30 - weak blow - 20 min. Rec: 10' mud with oil specks FP: 29-39 BHP: 1174</p>					

USE ADDITIONAL SHEETS, IF NECESSARY, TO COMPLETE WELL RECORD.

Date Received	
	Signature
	President
	Title
	September 8, 1980
	Date