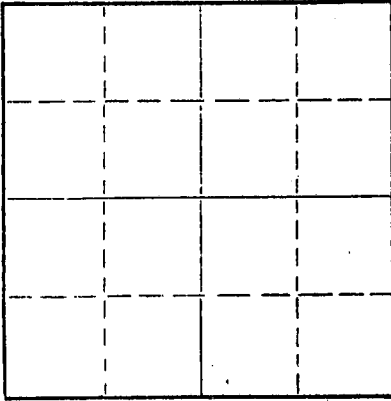


WELL PLUGGING RECORD

Give All Information Completely
Make Required Affidavit
Mail or Deliver Report to:
Conservation Division
State Corporation Commission
212 No. Market
Wichita, Kansas

NORTH



Locate well correctly on above
Section Plat

Graham County, Sec. 18 Twp. 10 Rge. 24 (E) W (W)
Location as "NE/CNW*SW*" or footage from lines NE NW NW
Lease Owner Don E. Pratt Oil Operations
Lease Name Hobbs Well No. 1
Office Address Box 390, Hays, Kansas 67601
Character of Well (completed as Oil, Gas or Dry Hole) Dry Hole
Date well completed 1-13 1969
Application for plugging filed 1-13 1969
Application for plugging approved 1-13 1969
Plugging commenced 1-13 1969
Plugging completed 1-13 1969
Reason for abandonment of well or producing formation Dry Hole

If a producing well is abandoned, date of last production 19
Was permission obtained from the Conservation Division or its agents before plugging was commenced? Yes

Name of Conservation Agent who supervised plugging of this well W. L. Nichols
Producing formation _____ Depth to top _____ Bottom _____ Total Depth of Well _____ Feet
Show depth and thickness of all water, oil and gas formations.

OIL, GAS OR WATER RECORDS

CASING RECORD

FORMATION	CONTENT	FROM	TO	SIZE	PUT IN	PULLED OUT
Surface Pipe				8 5/8"	190'	

Describe in detail the manner in which the well was plugged, indicating where the mud fluid was placed and the method or methods used in introducing it into the hole. If cement or other plugs were used, state the character of same and depth placed, from _____ feet to _____ feet for each plug set.

1st. plug was set @ 1450' with 100 sacks cement
2nd. plug was set @ 210' with 20 sacks cement
3rd. plug was set @ 40' with 10 sacks cement

RECEIVED
STATE CORPORATION COMMISSION
1-16-1969
JAN 16 1969
CONSERVATION DIVISION
Wichita, Kansas

(If additional description is necessary, use BACK of this sheet)


Name of Plugging Contractor L. J. Dreiling & Sons, Inc.
Address Route 2, Victoria, Kansas 67671

STATE OF KANSAS, COUNTY OF ELLIS, ss.
I, Leo F. Dreiling (employee of owner) or (owner/operated) of the above-described well, being first duly sworn on oath, says: That I have knowledge of the facts, statements, and matters herein contained and the log of the above-described well as filed and that the same are true and correct. So help me God.

(Signature) Leo F. Dreiling
LEO F. DREILING, ROUTE 2, VICTORIA, KANSAS 67671
(Address)

Subscribed and sworn to before me this 15th day of January, 1969

My commission expires September 19, 1970
JOSEPH A. HESS Notary Public.



L. J. DREILING AND SONS, INC.

Victoria, Kansas 67671

WELL LOG

Company	Don E. Pratt Oil Operations Box 390 Hays, Kansas 67601	Sec. 18	Twp. 10	Rng. 24
Farm	Hobbs No. 1	Location	NE NW NW	
Total Depth	3963'	County	Graham	
Comm.	1-6-69	Comp.	1-13-69	Elevation: 2452' K. B.
Contractor	L. J. Dreiling & Sons, Inc. Victoria, Kansas 67671			2449' D. F.
	Casing Record	Cement Record	Production:	2447' G. R.
	190' - 8 5/8"	150 sacks cement	D & A	

Figures Indicate Bottom of Formations


0'	30'	Top Soil & Clay
30'	45'	Post Rock
45'	90'	Clay & Sand
90'	1280'	Shale
1280'	1420'	Sand & Shale
1420'	1655'	Redbed & Shale
1655'	1868'	Sand
1868'	2095'	Shale & Shells
2095'	2136'	Anhy.
2136'	2165'	Shale
2165'	2300'	Shale & Shells
2300'	3774'	Shale & Lime
3774'	3963'	Lime
3963'	T.D.	

STATE OF KANSAS)
)ss
 COUNTY OF ELLIS)

I, Leo F. Dreiling, of the L. J. Dreiling & Sons, Inc., upon oath states that the above and foregoing is a true and correct copy from the Daily Drilling Report from your Hobbs #1.

Leo F. Dreiling
 LEO F. DREILING

Subscribed and sworn to before me this 15th day of January 1969.



Joseph A. Hess
 JOSEPH A. HESS NOTARY PUBLIC

My commission expires: September 19, 1970

RECEIVED
 STATE CORPORATION COMMISSION
 1-16-1969
 JAN 16 1969
 CONSERVATION DIVISION
 Wichita, Kansas