

STATE OF KANSAS
STATE CORPORATION COMMISSION

Form CP-4

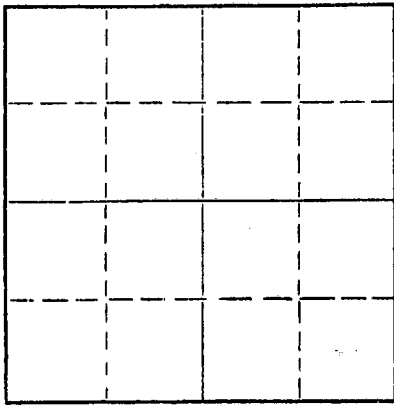
Give All Information Completely
Make Required Affidavit
Mail or Deliver Report to:
Conservation Division
State Corporation Commission
212 No. Market
Wichita, Kansas

WELL PLUGGING RECORD

Graham County, Sec. 18 Twp. 10S Rge. 24W ~~XE~~ (W)

Location as "NE/CNW%SW%" or footage from lines SE SW NE
Lease Owner Empire Drilling Co.
Lease Name Hobbs Well No. 1
Office Address 650 Fourth Nat'l Bldg., Wichita, Kansas
Character of Well (completed as Oil, Gas or Dry Hole) Dry Hole
Date well completed 11-18-67 19
Application for plugging filed 11-17-67 19
Application for plugging approved 11-17-67 19
Plugging commenced 11-17-67 19
Plugging completed 11-18-67 19
Reason for abandonment of well or producing formation Dry Hole

NORTH



Locate well correctly on above
Section Plat

If a producing well is abandoned, date of last production 19
Was permission obtained from the Conservation Division or its agents before plugging was commenced? yes

Name of Conservation Agent who supervised plugging of this well W. L. Nichols
Producing formation _____ Depth to top _____ Bottom _____ Total Depth of Well 4000 Feet
Show depth and thickness of all water, oil and gas formations.


OIL, GAS OR WATER RECORDS

CASING RECORD

FORMATION	CONTENT	FROM	TO	SIZE	PUT IN	PULLED OUT
				8 5/8"	187'	none

Describe in detail the manner in which the well was plugged, indicating where the mud fluid was placed and the method or methods used in introducing it into the hole. If cement or other plugs were used, state the character of same and depth placed, from _____ feet to _____ feet for each plug set.

Set Plug @ 1170' with 110 sks. Posmix, 4% gel
Set Plug @ 210' with 20 sks. Posmix, 4% gel
Bridged plug @ 40' with 1/2 sk. hulls, 10 sks. cement



(If additional description is necessary, use BACK of this sheet)

Name of Plugging Contractor Leben Drilling, Inc.
Address Box 486, Great Bend, Kansas 67530

STATE OF KANSAS, COUNTY OF BARTON, ss.
Leslie Kite (employee of owner) or (owner or operator) of the above-described well, being first duly sworn on oath, says: That I have knowledge of the facts, statements, and matters herein contained and the log of the above-described well as filed and that the same are true and correct. So help me God.


(Signature) Leslie Kite

Box 486, Great Bend, Kansas 67530
(Address)

SUBSCRIBED AND SWORN TO before me this 20th day of November, 1967

Ulanda Nichols
Notary Public.

My commission expires April 1, 1971



DRILLER'S LOG

COMPANY: Empire Drilling Company
 CONTRACTOR: LEBEN DRILLING, INC.
 FARM: HOBBS #1
 LOCATION: SE SW NE SECTION 18-10S-24W
 GRAHAM COUNTY, KANSAS
 COMMENCED: 11-8-67
 COMPLETED: 11-18-67

0	145	Clay, Rock, Shale
145	1100	Shale
1100	1278	Shale, Sand, Shells
1278	1840	Shale, Sand
1840	1985	Redbed
1985	2080	Shale
2080	2117	Anhydrite
2117	2175	Shale
2175	2400	Shale, Shells
2400	2490	Shale, Lime
2490	3295	Lime, Shale
3295	3560	Lime
3560	3678	Lime, Shale
3678	4000	Lime
	<u>4000</u>	<u>RTD - D. & A.</u>

RECEIVED
 STATE CORPORATION COMMISSION
 11-21-1967
 NOV 21 1967

CONSERVATION DIVISION
 Wichita, Kansas

8 5/8" used surface casing set @ 185' cemented with 135 sacks of Common, 2% cc


I, Leslie Kite, do hereby certify that the above and foregoing is a true and correct copy of the log of the Hobbs #1 Well, located SE SW NE of Section 18, Township 10 South, Range 24 West, Graham County, Kansas, as reflected by the records of Leben Drilling, Inc.

Leslie Kite

Leslie Kite

STATE OF KANSAS)
)
 COUNTY OF BARTON) SS

Subscribed and sworn to and before me, a Notary Public, in and for Barton County, Kansas, this 20th day of November, 1967.



Ulanda Nichols

Ulanda Nichols

My Commission Expires:
 April 1, 1971