

15-051-0394-00-00

STATE OF KANSAS
STATE CORPORATION COMMISSION

WELL PLUGGING RECORD

OR
FORMATION PLUGGING RECORD

Strike out upper line
when reporting plug-
ging off formations.

Give All Information Completely
Make Required Affidavit
Mail or Deliver Report to:
Conservation Division
State Corporation Commission
800 Biting Building
Wichita, Kansas

Ellis County. Sec. 15 Twp. 11 Rge. 18 (E) W (W)

Location as "NE $\frac{1}{4}$ NW $\frac{1}{4}$ SW $\frac{1}{4}$ " or footage from lines SE SW NE

Lease Owner Mazda Oil Co. et al

Lease Name Mazda et al Meistrell Well No. 1

Office Address P. O. Box 1797, Tulsa 1, Oklahoma

Character of Well (completed as Oil, Gas or Dry Hole) Dry and abandoned

Date well completed July 25 19 45

Application for plugging filed July 25 19 45

Application for plugging approved July 25 19 45

Plugging commenced July 25 19 45

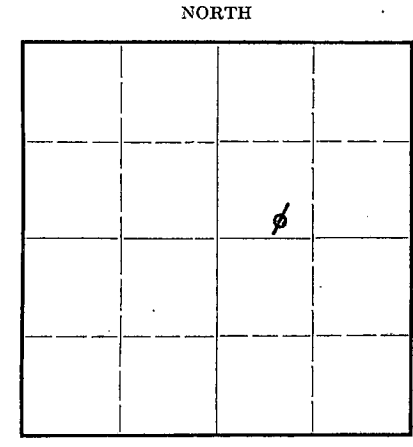
Plugging completed July 25 19 45

Reason for abandonment of well or producing formation

No commercial oil showings

If a producing well is abandoned, date of last production 19

Was permission obtained from the Conservation Division or its agents before plugging was com-
menced? Yes



Locate well correctly on above
Section Plat

Name of Conservation Agent who supervised plugging of this well Pop Kerr, Great Bend, Kansas

Producing formation Depth to top Bottom Total Depth of Well 3486 Feet

Show depth and thickness of all water, oil and gas formations.



OIL, GAS OR WATER RECORDS

CASING RECORD

Formation	Content	From	To	Size	Put In	Pulled Out
				13-3/8"	65'	none
				8-5/8"	1185'	none

Describe in detail the manner in which the well was plugged, indicating where the mud fluid was placed and the method or methods used in introducing it into the hold. If cement or other plugs were used, state the character of same and depth placed, from feet to feet for each plug set.

3486' - 350' Heavy mud
350' - 290' solid plug and 15 sx cement
290' - 40' heavy mud
40' - surface plug and 10 sx cement



(If additional description is necessary, use BACK of this sheet)

Correspondence regarding this well should be addressed to Mazda Oil Co.

Address P. O. Box 1797, Tulsa 1, Oklahoma


STATE OF KANSAS COUNTY OF SEDGWICK

Thos. H. Allan (employee of owner) of the above-described well,
being first duly sworn on oath, says: That I have knowledge of the facts, statements, and matters herein contained and the log of the above-described well as filed and that the same are true and correct. So help me God.

(Signature) Thos. H. Allan

921 Union National Bank Bldg., Wichita 2, Kansas
(Address)

Subscribed and sworn to before me this 26th day of July, 19 45



Notary Public.

WELL LOG

CASING RECORD

13-3/8" @ 65'
8-5/8" @ 1185'

Mazda et al #1 Meistrell
SE SW NE 15-11-18W
Ellis County, Kansas
Commenced: 7/2/45 Completed: 7/25/45
I. P. Dry and abandoned
Elevation: 1895'
Contractor: Thos. H. Allan

0 - 40 sand & gravel
65 shale
300 dark shale & lime streaks
850 Dakota sand & shale
1177 red beds
1218 white anhydrite
1450 red beds
1800 shale & salt
1970 shale & shells
2000 lime
2020 shale
2110 lime
2318 shale & lime shells
2336 soft oolitic lime
2866 shale & shells
2880 buff chrystline lime
2910 lime & shale
2925 lime
2930 shale
2945 lime
2955 shale
2970 lime
2985 shale
2995 cherty lime
3005 shale
3015 cherty lime
3030 shale
3040 lime slight oil stain
3050 shale
3060 porous lime (water)
3070 shale
3085 cherty lime
3090 shale
3093 black shale
3131 shale & lime shells
3138 lime
3146 red shale
3154 cherty gray chrystline lime
3160 shale
3190 lime
3210 shale & lime shells
3220 lime v.s.s.o.
3255 lime
3260 cherty lime

3265 lime v.s.s.o.
3368 lime
3390 shale & shells
3437 red cherty conglomerate
3455 green shale & dolomite
3456 sand
3457 green shale
3462 dolomite
3465 porous dolomite s.s.o. & (water)
3486 porous dolomite T.D.

FORMATIONS

1177 Top Anhydrite
2318 Top oolitic Neva
2866 Top Topeka
3146 Top Lansing
3368 Base Kansas City
3390 Top Conglomerate
3437 Top Simpson
3457 Top Arbuckle

I certify that the above is a true and correct copy of the well log on the above test.

Thos. H. Allan

Subscribed and sworn to before me this 26th day of July, 1945.

Robert A. [Signature]
Notary Public

My commission expires May 12, 1948

15 11-18W
21-21

