

15-065-20,250


15-065-20250-00-00



TO BE FILED WITH THE STATE CORPORATION COMMISSION PRIOR TO COMMENCEMENT OF WELL

1. Operator Don E. Pratt Address P. O. Drawer 370, Hays, Kansas 67601
2. Lease name Beesley Well No. 2 County Graham
3. Well Location NW NE SW Sec. 12 Township 10S Range 24W
4. Well to be drilled 330 ft. from nearest lease line.
5. Drilling Contractor Garvey Drilling Address P. O. Box 261, Gt. Bend, Kansas
6. Type of equipment: Rotary Cable Tool Approx. date operation to begin Aug 11 1969.
7. Well to be drilled for Oil Gas Disposal Input Estimated Total Depth of Well 4100 ft.
8. Depth of deepest fresh water well within one mile of location 90 ft. If none exists, write NONE.
9. Ground elevation at location is approx. level ft. higher or _____ ft. lower than ground elevation at water well.
10. Depth of the deepest municipal water well within three miles of location _____ ft. If none exists, write NONE
None
11. Operator states that he will set surface pipe at least 25 ft. below all Tertiary or unconsolidated deposits and, taking into consideration differences in ground elevations, that the minimum depth necessary, to the best of his knowledge and belief, to protect all fresh water zones is 190 ft. and operator agrees to set surface pipe at this location to a depth of not less than 190 ft. Alternate 1 Alternate 2 .

REMARKS:

Signature of Operator





**State Corporation Commission of Kansas
Conservation Division
500 Insurance Building
212 North Market
Wichita, Kansas 67202**

**RECEIVED
STATE CORPORATION COMMISSION
7-28-1969
JUL 28 1969
CONSERVATION DIVISION
Wichita, Kansas**

(IF PREFERRED, MAIL IN ENVELOPE)