

15-065-00842-0000


STATE OF KANSAS  
STATE CORPORATION COMMISSION  
200 Colorado Derby Bldg.  
Wichita, Kansas 67202

Form CP-4  
Rev. 12-15-80

WELL PLUGGING RECORD

Give All Information Completely  
Make Required Affidavit

COUNTY GRAHAM SEC. 9 TWP. 10s RGE. 25w E/W  
Location as in quarters or footage from lines:  
NE-NW-SE



Locate Well  
correctly on above  
Section Platt.

Lease Owner TENNECO OIL COMPANY  
Lease Name ELRICK Well No. 8-3  
Office Address 7301 NW EXPRESSWAY, P.O. BOX 25420, OKLAHOMA CITY, OK  
Character of Well (Completed as Oil, Gas or Dry Hole): OIL 73125  
Date Well Completed 10-26-58  
Application for plugging filed 11-26-86  
Plugging commenced 1-19-87  
Plugging completed 1-22-87  
Reason for abandonment of well or producing formation NON-COMMERCIAL

Was permission obtained from the Conservation Division or it's  
Agent's before plugging was commenced? YES

Name of Conservation Agent who supervised plugging of this well GIL BALTHAZOR  
Producing formation LKC Depth to top 3760 bottom 3982 T.D. 4222

Show depth and thickness of all water, oil and gas formations.

OIL, GAS OR WATER RECORDS

Casing Record

Formation	Content	From	To	Size	Put in	Pulled Out
LKC	oil & water	3760	3982	5 1/2	4212	NONE
				8 5/8	224	NONE
FLUID LEVEL	400'					

Describe in detail the manner in which the well was plugged, indicating where the mud  
fluid was placed and the method or methods used in introducing it into the hold. If cement  
or other plugs were used, state the character of same and depth placed, from \_\_\_\_\_ feet  
to \_\_\_\_\_ feet for each plug set. Spot 5 sks cement on C.I.B.P. @ 3586'. Perforated  
2 holes @ 2150', 2 holes @ 1280'. Pump 200 sks 60/40 pozmix @ 1000#. S.I.P. 700#  
50 sks down 8 5/8 Max pressure: 400#, S.I.P.: 200#

(If additional description is necessary, use BACK of this sheet)

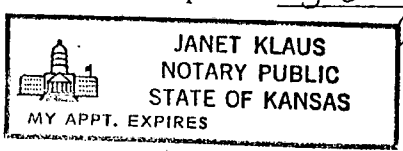
Name of Plugging Contractor PRODUCTION DRILLING, INC.

STATE OF KANSAS COUNTY OF ELLIS, ss.  
LARRY L. PATTERSON (employee of owner) or (owner or operator) of the  
above-described well, being first duly sworn on oath, says: That I have knowledge of the  
facts, statements, and matters herein contained and the log of the above-described well as  
filed and that the same are true and correct. So help me God.

(Signature) [Signature]  
P.O. BOX 680 HAYS, KS 67601  
(Address)

SUBSCRIBED AND SWORN TO before me this 3 day of Feb, 19 87

My Commission expires: 30 July 1987



[Signature]  
STATE CORPORATION COMMISSION Public.

FEB 5 1987  
CONSERVATION DIVISION  
Wichita, Kansas

15-065-00842-0000

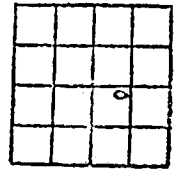
WELL LOG BUREAU—KANSAS GEOLOGICAL SOCIETY  
508 East Murdock, Wichita, Kansas

Company- WOOD RIVER OIL & REFG.  
Farm- Garey No. 3

SEC. 9. T 10 R. 25W  
NE NW SE

Total Depth. 4222'  
Comm. 10-14-58. Comp. 10-26-58  
Shot or Treated.  
Contractor. K & E Drlg Co.  
Issued. 2-13-60

County Graham KANSAS



Elevation. 2506 RB

Production. 288 BOPD

CASING:

8 5/8" 224' cem/130 sx.  
5" 4212' cem/175 sx

Figures Indicate Bottom of Formations.

clay	25
sand	45
shale & shells	1585
sand	1820
shale & shells	2050
shale	2125
Anhy.	2135
shale & shells	2910
lime & shale	2990
shale & lime	3190
lime	3310
lime & shale	3465
shale & lime	3595
lime	4115
lime & shale	4222RTD
Total Depth	
TOPS: Scout	
Anhydrite	2124
Heebner	3739
Toronto	3757
Lansing	3773
Cherokee	4208