

STATE OF KANSAS
 STATE CORPORATION COMMISSION
 200 Colorado Derby Bldg.
 Wichita, Kansas 67202

Form CP-4
 Rev. 12-15-80

WELL PLUGGING RECORD

15-195-21055-00-00

Give All Information Completely
 Make Required Affidavit

COUNTY Trego SEC. 24 TWP. 12S RGE. 22 W
 Location as in quarters or footage from lines:
C NW NE SW

Lease Owner Voyager Petroleum, Inc./John Jay Darrah, Jr.
 Lease Name Bunker Well No. 1
 Office Address 405 Century Plaza, Wichita, Ks. 67202
 Character of Well (Completed as Oil, Gas or Dry Hole): Dry Hole
 Date Well Completed July 30, 1982
 Application for plugging filed _____
 Plugging commenced July 30, 1982
 Plugging completed July 30, 1982
 Reason for abandonment of well or producing formation _____

Locate Well
 correctly on above
 Section Platt.

Was permission obtained from the Conservation Division or it's
 Agent's before plugging was commenced? Yes

Name of Conservation Agent who supervised plugging of this well Dennis Hammel

Producing formation _____ Depth to top _____ bottom _____ T.D. 4100

Show depth and thickness of all water, oil and gas formations.


OIL, GAS OR WATER RECORDS Casing Record

Formation	Content	From	To	Size	Put in	Pulled Out
	Surface	0	257	8 5/8	248.73'	none

Describe in detail the manner in which the well was plugged, indicating where the mud
 fluid was placed and the method or methods used in introducing it into the hold. If cement
 or other plugs were used, state the character of same and depth placed, from _____ feet
 to _____ feet for each plug set.

Plugged with 150 sacks 50/50 Pozmix, 3% CaCl, 4% gel,
 follows:

- 1st plug @ 910' with 80 sacks
- 2nd plug @ 270' with 40 sacks
- solid bridge @ 40' with 10 sacks
- 10 sacks in mousehole; 10 sacks in rathole



(If additional description is necessary, use BACK of this sheet)

Name of Plugging Contractor Allied Cementing Co., Inc.

STATE OF Kansas COUNTY OF Sedgwick, ss.
John Jay Darrah, Jr. (~~employee of owner~~) (~~owner~~) operator) of the

above-described well, being first duly sworn on oath, says: That I have knowledge of the
 facts, statements, and matters herein contained and the log of the above-described well as
 filed and that the same are true and correct. So help me God.

(Signature) [Signature]
405 Century Plaza, Wichita, Ks
 (Address)

SUBSCRIBED AND SWORN TO before me this 4th day of August, 19 82

[Signature]
 Dianne R. Fowler Notary Public.

My Commission expires: August 25, 1984

D R I L L E R S L O G

COMPANY: John Jay Darrah, Jr.

WELL NAME: Bunker #1
DESCRIPTION:

CONTRACTOR: MALLARD DRILLING CO., INC.
405 Century Plaza
Wichita, Kansas 67202

NW NE SW 24-12S-22W

RIG NO.: 1

COUNTY: Trego

TOTAL DEPTH: 4100

ELEVATION: 2332 gr.

COMMENCED: July 22, 1982

COMPLETED: July 30, 1982

CASING RECORD:

5 jts. 8 5/8 24# surface


D & A

<u>FORMATION</u>	<u>FROM</u>	<u>TO</u>	<u>REMARKS</u>
Surface soil, Sand	0	1767	Ran 248.73' new 8 5/8" 24# surface casing set and cemented at 257' with 175 sacks common cement, 3% CaCl, 2% gel. Cement circulated. Plug down @ 3:00 a.m., July 23, 1982. Ran 3 drillstem tests & logged Hole plugged with 50/50 pozmix, 3% CaCl, 4% gel as follows: 80 sacks @ 910'; 40 sacks @ 270'; solid bridge @ 40' with 10 sacks; 10 sacks in mousehole, 10 sacks in rathole. Plugging completed at 10:45 a.m., July 30, 1982
Anhydrite	1767	1815	
Shale & Sand	1815	2514	
Shale	2514	3445	
Shale w/Lime	3445	4100	

RECEIVED
STATE CORPORATION COMMISSION
08-09-1982
AUG 09 1982
CONSERVATION DIVISION
Wichita, Kansas

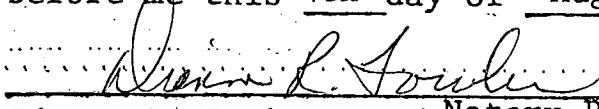
STATE OF KANSAS)
) SS.
COUNTY OF SEDGWICK)

I, JOHN JAY DARRAH, JR. of MALLARD DRILLING CO., INC., certify that this is a true and correct copy of the log of the Bunker #1 well, to the best of my knowledge.


John Jay Darrah, Jr., President

SUBSCRIBED AND SWORN to before me this 4th day of August, 19 82.

My Commission Expires:
August 25, 1984


Dianne R. Fowler, Notary Public

