

STATE OF KANSAS
STATE CORPORATION COMMISSION
200 Colorado Derby Building
Wichita, Kansas 67202

WELL PLUGGING RECORD
K.A.R.-82-3-117

API NUMBER 15-195-21,687 -00-00

LEASE NAME Steckline

WELL NUMBER 1

2970 Ft. from S Section Line

2310 Ft. from E Section Line

SEC. 24 TWP. 12S RGE. 22W (E) or (W) (W)

COUNTY Trego

Date Well Completed 3-15-85

Plugging Commenced 3-15-85

Plugging Completed 3-15-85

TYPE OR PRINT
NOTICE: Fill out completely
and return to Cons. Div.
office within 30 days.

LEASE OPERATOR A. Scott Ritchie

ADDRESS 125 N. Market, Suite 950, Wichita, KS 67202

PHONE#(316) 267-4375 OPERATORS LICENSE NO. 5198

Character of Well D&A

(Oil, Gas, D&A, SWD, Input, Water Supply Well)

Did you notify the KCC/KDHE Joint District Office prior to plugging this well? Yes

Which KCC/KDHE Joint Office did you notify? Scheck, Hays, Ks.

Is ACO-1 filed? _____ If not, is well log attached? _____

Producing Formation _____ Depth to Top _____ Bottom _____ T.D. 3436'

Show depth and thickness of all water, oil and gas formations.

OIL, GAS OR WATER RECORDS

CASING RECORD

Formation	Content	From	To	Size	Put In	Pulled out
Surface				8-5/8"	301'	none

Describe in detail the manner in which the well was plugged, indicating where the mud fluid was placed and the method or methods used in introducing it into the hole. If cement or other plugs were used, state the character of same and depth placed, from _____ feet to _____ feet each set.

1st plug @ 1770' w/ 20 sx;

2nd plug @ 945' w/100 sx;

3rd plug @ 40' w/ 10 sx;

10 sx in rat hole.

(If additional description is necessary, use BACK of this form.)

Name of Plugging Contractor Murfin Drilling Company License No. 6033

Address 250 N. Water, Suite 300, Wichita, KS 67202

STATE OF Kansas COUNTY Sedgwick, ss.

Jack E. Goss

(Employee of Operator) or (Operator) of above-described well, being first duly sworn on oath, says: That I have knowledge of the facts, statements, and matters herein contained and the log of the above-described well as filed that the same are true and correct, so help me God.



(Signature) Jack E. Goss

(Address) Jack E. Goss, Agent for Opr.
250 N. Water, Suite 300
Wichita, KS 67202

28 day of March, 1985

Eleanor Hall
Eleanor Hall Notary Public

Commission Expires: 4-25-87



WELL LOG


15-195-21687-00-00

COMPANY A. Scott Ritchie
125 N. Market, Suite 950
Wichita, KS 67202
FARM STECKLINE NO. 1

SEC. 24 T. 12S R. 22W
LOC. SW SW NE

RIG. NO. 15
TOTAL DEPTH 3436'
COMM. 3-12-85 COMP. 3-15-85

COUNTY Trego
KANSAS



CONTRACTOR Murfin Drilling Company
250 N. Water, Suite 300
Wichita, KS 67202

CASING
20 10
15 8-5/8" csg set @ 301' w/185 sx Quickset
12 6
13 5

ELEVATION

PRODUCTION

FIGURES INDICATE BOTTOM OF FORMATIONS

Top Soil & Sand 301'
Shale & Sand 1265'
Sand 1475'
Shale 1765'
Anhydrite 1814'
Shale 3418'
Shale & Lime (RTD) 3436'


RECEIVED
STATE CORPORATION COMMISSION

APR - 1 1985
04-01-1985
CONSERVATION DIVISION
Wichita, Kansas

State of Kansas
County of Sedgwick

I, Jack E. Goss of the Murfin Drilling Company

upon steckline #1 well.



Jack E. Goss
Jack E. Goss, Agent for Opr.
19 85

Subscribed and sworn to before me this 28 day of March

My Commission Expires: 4-25-87

Eleanor Hall
Eleanor Hall NOTARY PUBLIC